

+NOTICE!!

These documents have been scanned!

Do not place un-scanned documents beneath this notice!

Do not remove this notice from this file!

GPO Jacket No. 560-102
Print Order 61549
Rise Business Services, LLC
Job=AZ15 9/23/2019



Box Number= AZ15272



Claim Begin-End: AMC034122-AMC034126

1 Initial Receipt



AZ15272-6

AMC031512-AMC034315

UNITED STATES
DEPARTMENT OF THE INTERIOR
BUREAU OF LAND MANAGEMENT

Form 1370-20
(November 1967)

No. 896706

2-9-79 DATE

_____ PARENT SERIAL NUMBER

INDEXED

_____ ASSIGNMENT SERIAL NUMBER

Eva K, Pluto, Vivian,

Mining Claim Location Notices (5): Lois H, A Square SUBJECT
APPLICANT: F & R Land and Mining Co. REMITTER IF DIFFERENT THAN APPLICANT:

John P. Truffa
4422 N. 18th Pl
Phoenix, AZ 85016

A MC 34122 thru A MC 34126

PURPOSE	FUND SYMBOL	AMOUNT
FILING FEE EARNED	140850	25.00
ADVANCE FILING FEE AND/OR RENTAL	14X6800	

ACRES	COUNTY	EFFECTIVE DATE	OLD LEASE	NEW LEASE

	FUND SYMBOL	COUNTY	AMOUNT
APPLY: FILING FEE	140850		
RENTAL			

ASSIGNMENT: COMPLETE AREA

PORTION OF AREA: ASSIGNED AREA

REFUND

RETAINED AREA

RETAIN IN UNEARNED ACCOUNT

TOTAL

=====

REMARKS

OF INTEREST BUT NOT OF SPECIFIC AREA:

BOND FILED

NO BOND FILED

BY _____ DATE _____

**DO NOT ACCEPT THIS COPY AS A RECEIPT
CASE FOLDER COPY**

NOTICE!!

These documents have been scanned!

Do not place un-scanned documents beneath this notice!

Do not remove this notice from this file!

GPO Jacket No. 560-102
Print Order 61549
Rise Business Services, LLC
Job=AZ15 9/23/2019



Box Number= AZ15272



Claim Begin-End: AMC034122-AMC034126

2 Correspondence



AZ15272-6

AMC031512-AMC034315



United States Department of the Interior



BUREAU OF LAND MANAGEMENT
Arizona State Office
One North Central Avenue, Suite 800
Phoenix, Arizona 85004-4427
www.blm.gov/az/

In Reply Refer To:
3800 (9330) AB

October 9, 2009

AMC34122, AMC34127, AMC84653, AMC68442

RECEIVED
BLM AZ STATE OFFICE
2009 NOV -3 A 8:13
PHOENIX, ARIZONA

CERTIFIED MAIL – RETURN RECEIPT REQUESTED 7008 2810 0000 6281 4205

NOTICE

AZLIN MAX
1141 E GURLEY ST
PRESCOTT, AZ 863013309

This Notice Affects Those Claims
Shown in the Block Below.

AMC34122 - 34135, 84666, 68442
EVA K, PLUTO, VIVIAN B, LOIS H, A SQUARE, CLIMAX #1 - #8, GOLDEN AGE NO 5,
RHONDA-VERONICA, CLIMAX NO 10 GROUP

Additional Fees Required

Your maintenance fee payment for the 2010 assessment year, in the amount of \$125.00 per claim, for the claims listed above, has been received.

In accordance with 30 U.S.C. 28j(c) and 74 FR 30959-30962 (2009), the maintenance fee for mining claims has increased from \$125.00 per claim to \$140.00 per claim. Insufficient payment of the annual maintenance fee for the 2010 assessment year is a curable defect. Therefore you are required to submit a supplemental payment in the amount of \$15.00 per claim within 30 days of receipt of this notice or your claim(s) will be declared forfeited.

Please include your Arizona Mining Claim (AMC) serial number(s) and claim name(s) when submitting the additional fees. If additional information is required, please contact

ENTERED INTO COMPUTER

11/9/09 AB

MAINTENANCE FEE PAYMENT

Supplemental Payment \$15.00 per claim
 Claimant Name: MAX Alexander Azlin

Address: 1748 Ideal st

City: Seminole State: OK Zip: 74868

Telephone: 405-584-9165

E-mail address: N/A

Signature: M. Alexander Azlin

Check here if this is a change of address.

RECEIVED
 BLM AZ STATE OFFICE
 PHOENIX, ARIZONA
 2009 NOV - 3 A 8:13
 BLM Date Stamp

Book / Page

LINE NO.	AMC NUMBER	CLAIM/SITE NAME	COUNTY RECORDER DATA (If available)	TWP	RNG	SEC
1	84666	Rhonda Veronica	351 / 277-278	12.2N	3W	36SW
2	34122	Eva K	351 / 278	12N	3W	35NE 36NW
3	34123	Pluto	351 / 280	12N	3W	36NW
4	34124	Vivian B	351 / 281	12N	3W	36N2
5	34125	Lois H	351 / 279	12N	3W	35NE 36NW
6	34126	A Square	351 / 277	12N 12.2N	3W	35NE 26SE
7	34127	Climax #1	140 / 237	12N	3W	1W2
8	34128	Climax #2	140 / 238	12N	3W	1NW
9	34129	Climax #3	140 / 239	12N	3W	1NW
10	34130	Climax #4	140 / 240	12N	3W	1NW 36SW

List additional claims on Form MCF114.

Page 1 of 2

Bureau of Land Management
 Arizona State Office
www.az.blm.gov

No. of Claims: _____ x \$125 = _____
 Check No: _____ Init. _____
 Receipt No.: _____
 For BLM Use Only

Form: MCF112
 Revised July 2005

This form is available from the Arizona Department of Mines and Mineral Resources and may be reproduced.

MAINTENANCE FEE PAYMENT

Supplemental Payment \$15.00 per claim

Claimant Name: Max Alexander Azlin

Address: 1748 Ideal St

City: Seminole State: OK Zip: 74868

Telephone: 405-584-9165

E-mail address: N/A

Signature: Max Alexander Azlin

Check here if this is a change of address.

RECEIVED
 BLM AZ STATE OFFICE
 2009 NOV - 3 A 8:13
 PHOENIX, ARIZONA
 BLM
 Date
 Stamp

Book / Page

LINE NO.	AMC NUMBER	CLAIM/SITE NAME	COUNTY RECORDER DATA (If available)	TWP	RNG	SEC
1	34131	Climax # 5	140 / 241	12N	3W	1N2 3652
2	34132	Climax # 6	140 / 242	12N	3W	1N2
3	34133	Climax # 7	140 / 243	12N	3W	1 All
4	34134	Climax # 8	140 / 244	12N	3W	152
5	34135	Golden Age #5	147 / 198	12N	3W	1NE
6	68442	Climax #10 Group	399/528-529	12N 12,N	3W 3W	1NW 3652
7						
8						
9						
10						

List additional claims on Form MCF114.

Page 2 of 2

Bureau of Land Management
 Arizona State Office
www.az.blm.gov

No. of Claims: _____ x \$125 = _____
 Check No: _____ Init. _____
 Receipt No.: _____
 For BLM Use Only

Form: MCF112
 Revised July 2005

This form is available from the Arizona Department of Mines and Mineral Resources and may be reproduced.

United States Department of the Interior
Bureau of Land Management
 BUSINESS & SUPPORT SVCS DIV
 ONE N CENTRAL AVE SUITE 800
 PHOENIX, AZ 85004 -4427
 Phone: (602) 417-9200

Receipt

No:

2029477

Transaction #: 2094646	
Date of Transaction: 11/04/2009	
CUSTOMER:	MAX A AZLIN 1141 E GURLEY ST PRESCOTT,AZ 86301-3309 US

LINE #	QTY	DESCRIPTION	REMARKS	UNIT PRICE	TOTAL
1	1.00	LOCATABLE MINERALS / MINING CLAIMS-NOT NEW-UNADJUD,ONE AUTH NO. ONLY / MINING CLAIM MONEY RECEIVED CASES: AMC34122/\$240.00	MAINT 2010	- n/a -	240.00
TOTAL:					\$240.00

PAYMENT INFORMATION					
1	AMOUNT:	240.00	POSTMARKED:	N/A	
	TYPE:	CHECK	RECEIVED:	11/04/2009	
	CHECK NO:	1052			
	NAME:	AZLIN, MAX 1748 IDEAL ST SEMINOLE OK 74868 US			

REMARKS

This receipt was generated by the automated BLM Collections and Billing System and is a paper representation of a portion of the official electronic record contained therein.

Form 1541-1
(May 1967)

UNITED STATES
DEPARTMENT OF THE INTERIOR
BUREAU OF LAND MANAGEMENT

A MC 34122
A MC 34127
A MC 84653
(921-ljc)

SHORT NOTE TRANSMITTAL

January 26, 1989

(Date)

TO : William Kirtland, 4K Corp, Star Rte, Box 206,
Dateland, AZ 85333

FROM : BLM, AZ State Office, Mining Claims

SUBJECT: 1988 Affidavit of Labor for Lead Files
A MC 34122, 34127 and 84653

Sir: Your affidavits did not list the claim names
for the subject claim files.

To receive proper credit in the future, always
list both the claim name and A MC serial number
assigned to each of the mining claims.

Enclosed is a listing of the claims included
on your affidavit.

Please let us know if we can be of further
assistance.

Lois Carneal
(602) 241-5550

Note: Return this form when action is completed or attach it to data requested

U.S. GOVERNMENT PRINTING OFFICE 1964 451-563/769

AGPO 1977-777-987

34110

D-10

REPORT DATE: OCT 18, 1988
ADMIN STATE: ARIZONAUNITED STATES DEPARTMENT OF THE INTERIOR
BUREAU OF LAND MANAGEMENTPAGE NO: 942
PCN: LT891PP1SERIAL NUMBER INDEX
ALL CLAIMS

SERIAL NO.	CASE TYPE	CLAIM NAME/NUMBER	CLAIMANT(S)	- - -LEGAL DESCRIPTION- - -				GEO BLM	LEAD	COUNTY	LOCATION	LATEST	CASE	
				MER	TWNSHP	RANGE	SEC	SUBDV	CTY	DST	FILE BOOK;PAGE	DATE	ASSMT-YR	CLOSED
34110														8/20/1981
34111														8/20/1981
34112														8/20/1981
34113														8/20/1981
34114														8/20/1981
34115														8/20/1981
34116														8/20/1981
34117														8/20/1981
34118														8/20/1981
34119														8/20/1981
34120														8/20/1981
34121														8/20/1981
34122*	LD	EVA K	TRUFFA JOHN	14	12	N	3	W	35	NE	25	2	351;278	2/15/1965 1988
			T R LAND MINING											
34123*	LD	PLUTO	TRUFFA JOHN	14	12	N	3	W	36	NW	25	2	34122 351;280	2/15/1965 1988
			T R LAND MINING											
34124*	LD	VIVIAN B	TRUFFA JOHN	14	12	N	3	W	36	N2	25	2	34122 351;281	2/15/1965 1988
			T R LAND MINING											
34125*	LD	LOIS H	TRUFFA JOHN	14	12	N	3	W	35	NE	25	2	34122 351;279	2/15/1965 1988
			T R LAND MINING											
34126*	LD	A SQUARE	TRUFFA JOHN	14	12	N	3	W	35	NE	25	2	34122 351;277	2/15/1965 1988
			T R LAND MINING											
34127*	LD	CLIMAX #1	TRUFFA JOHN	14	12	N	3	W	26	SE	25	2	140;237	7/22/1933 1988
			T R LAND MINING											
34128*	LD	CLIMAX #2	TRUFFA JOHN	14	12	N	3	W	1	NW	25	2	34127 140;238	7/24/1933 1988
			T R LAND MINING											
34129*	LD	CLIMAX #3	TRUFFA JOHN	14	12	N	3	W	1	NW	25	2	34127 140;239	7/24/1933 1988
			T R LAND MINING											
34130*	LD	CLIMAX #4	TRUFFA JOHN	14	12	N	3	W	1	NW	25	2	34127 140;240	7/24/1933 1988
			T R LAND MINING											
34131*	LD	CLIMAX #5	TRUFFA JOHN	14	12	N	3	W	36	SW	25	2	34127 140;241	7/24/1933 1988
			T R LAND MINING											
34132*	LD	CLIMAX #6	TRUFFA JOHN	14	12	N	3	W	36	S2	25	2	34127 140;242	7/24/1933 1988
			T R LAND MINING											
34133*	LD	CLIMAX #7	TRUFFA JOHN	14	12	N	3	W	1	ALL	25	2	34127 140;243	7/24/1933 1988
			T R LAND MINING											
34134*	LD	CLIMAX #8	TRUFFA JOHN	14	12	N	3	W	1	S2	25	2	34127 140;244	7/25/1933 1988
			T R LAND MINING											
34135*	LD	GOLDEN AGE NO 5	TRUFFA JOHN	14	12	N	3	W	1	NE	25	2	34127 147;198	11/01/1938 1988
			T R LAND MINING											
34136*	LD	CINDY #1	TRUFFA JOHN	14	12	N	3	W	1	SW	25	2	34127 247;233	2/14/1962 1988
			T R LAND MINING											

** DISCLOSURE ** ALL INFORMATION RECEIVED IN THIS OFFICE MAY NOT YET BE LISTED ON THIS REPORT. NAMES AND ADDRESSES ARE ENTERED AS THEY APPEAR ON THE LOCATION NOTICE OR ARE ABBREVIATED TO FIT LIMITED SPACE; THEREFORE THEY MAY NOT APPEAR IN THE EXPECTED SEQUENCE. A BLANK LATEST ASSESSMENT YEAR IN THIS REPORT DOES NOT CONSTITUTE AN ABANDONED CLAIM. "*" AFTER S/N INDICATES LAND STATUS CHECKED.

84648 RHYOLITE #8

D-10

REPORT DATE: OCT 18, 1988

UNITED STATES DEPARTMENT OF THE INTERIOR
BUREAU OF LAND MANAGEMENTPAGE NO: 2818
PCN: LT891PP1

ADMIN STATE: ARIZONA

SERIAL NUMBER INDEX
ALL CLAIMS

SERIAL NO.	CASE TYPE	CLAIM NAME/NUMBER	CLAIMANT(S)	LEGAL DESCRIPTION				GEO BLM CITY DST	LEAD FILE	COUNTY BOOK;PAGE	LOCATION DATE	LATEST CASE ASSMT-YR CLOSED
				MER	TWNSHP	RANGE	SEC					
84648	LD	RHYOLITE #8	TEXAS ARIZONA MINING	14	8 N	4 W	29 N2	25	2	654;553	4/14/1971	1988
			PERRY JAMES DE CICO PAT ESTATE									
84649	LD	RHYOLITE #9	TEXAS ARIZONA MINING	14	8 N	4 W	29 ALL	25	2	654;554	4/14/1971	1988
			PERRY JAMES DE CICO PAT ESTATE									
84650	LD	RHYOLITE #10	TEXAS ARIZONA MINING	14	8 N	4 W	20 S2	25	2	654;555	4/14/1971	1988
			PERRY JAMES DE CICO PAT ESTATE									
84651	LD	RHYOLITE #11	TEXAS ARIZONA MINING	14	8 N	4 W	20 S2	25	2	654;556	4/14/1971	1988
			PERRY JAMES DE CICO PAT ESTATE									
84652	LD	RHYOLITE #12	TEXAS ARIZONA MINING	14	8 N	4 W	20 S2	25	2	654;557	4/14/1971	1988
			PERRY JAMES DE CICO PAT ESTATE									
84653*	LD	4 K I	TRUFFA JOHN	14	12.2N	3 W	35 NW	25	2		9/05/1979	1988
84654*	LD	4 K II	TRUFFA JOHN	14	12.2N	3 W	35 N2	25	2	84653	10/01/1979	1988
84655*	LD	4 K III	TRUFFA JOHN	14	12.2N	3 W	35 N2, SE	25	2	84653	10/01/1979	1988
84656*	LD	4 K IV	TRUFFA JOHN	14	12.2N	3 W	35 E2	25	2	84653	10/01/1979	1988
84657*	LD	4 K V	TRUFFA JOHN	14	12.2N	3 W	35 SE	25	2	84653	10/01/1979	1988
							36 SW	25	2			
84658*	LD	4 K VI	TRUFFA JOHN	14	12 N	3 W	1 NW	25	2	84653	10/01/1979	1988
							36 SW	25	2			
84659*	LD	4 K VII	TRUFFA JOHN	14	12.2N	3 W	1 NW	25	2	84653	10/01/1979	1988
84660*	PL	4 K VIII	TRUFFA JOHN	14	12 N	3 W	1 NW, SW	25	2	84653	10/01/1979	1988
84661*	LD	4 K IX	TRUFFA JOHN	14	12 N	3 W	1 NW	25	2	84653	10/01/1979	1988
84662*	PL	4 K X	TRUFFA JOHN	14	12 N	3 W	1 W2	25	2	84653	10/01/1979	1988
84663*	PL	ELVA-K II	TRUFFA JOHN	14	12.2N	3 W	36 S2	25	2	84653	10/01/1979	1988
84664*	LD	ELVA-K I	TRUFFA JOHN	14	12.2N	3 W	36 W2	25	2	84653	10/01/1979	1988
84665*	LD	PATRICA	TRUFFA JOHN	14	12.2N	3 W	26 SW	25	2	84653	10/01/1979	1988
							35 NW	25	2			
84666*	PL	RHONDA-VERONICA	TRUFFA JOHN	14	12.2N	3 W	36 SW	25	2	84653	10/01/1979	1988
84667*	LD	KAYLEEN	TRUFFA JOHN	14	12.2N	3 W	25 SW	25	2	84653	10/01/1979	1988
							26 SE	25	2			
							35 NE	25	2			
84668*	LD	CARI	TRUFFA JOHN	14	12.2N	3 W	25 SW	25	2	84653	10/01/1979	1988
							26 SE	25	2			
84669*	LD	CATHY	TRUFFA JOHN	14	12.2N	3 W	36 ALL	25	2	84653	10/01/1979	1988
84670*	LD	JZ	TRUFFA JOHN	14	12.2N	3 W	36 W2	25	2	84653	10/01/1979	1988
84671*	LD	JUDE	TRUFFA JOHN	14	12.2N	3 W	35 NE	25	2	84653	10/01/1979	1988
							36 NW	25	2			

** DISCLOSURE ** ALL INFORMATION RECEIVED IN THIS OFFICE MAY NOT YET BE LISTED ON THIS REPORT. NAMES AND ADDRESSES ARE ENTERED AS THEY APPEAR ON THE LOCATION NOTICE OR ARE ABBREVIATED TO FIT LIMITED SPACE; THEREFORE THEY MAY NOT APPEAR IN THE EXPECTED SEQUENCE. A BLANK LATEST ASSESSMENT YEAR IN THIS REPORT DOES NOT CONSTITUTE AN ABANDONED CLAIM. "*" AFTER S/N INDICATES LAND STATUS CHECKED.

84672 RACHEL

E-10

REPORT DATE: OCT 18, 1988

UNITED STATES DEPARTMENT OF THE INTERIOR
BUREAU OF LAND MANAGEMENTPAGE NO: 2819
PCN: LT891PP1SERIAL NUMBER INDEX
ALL CLAIMS

SERIAL NO.	CASE TYPE	CLAIM NAME/NUMBER	CLAIMANT(S)	LEGAL DESCRIPTION				GEO BLM LEAD	COUNTY	LOCATION	LATEST CASE									
				MER	TOWNSHIP	RANGE	SEC					SUBDV	CTY	DIST	FILE	BOOK;PAGE	DATE	ASSMT-YR	CLOSED	
84672*	LD	RACHEL	TRUFFA JOHN	14	12.2N	3	W	36	NW	25	2	84653								
84673*	LD	JACKIE	TRUFFA JOHN	14	12.2N	3	W	36	E2	25	2	84653								
84674*	LD	JODY	TRUFFA JOHN	14	12.2N	3	W	36	N2	25	2	84653								
84675*	LD	ADDIE	TRUFFA JOHN	14	12.2N	3	W	26	SE	25	2	84653								
								35	NE	25	2									
84676*	LD	CORI	TRUFFA JOHN	14	12.2N	3	W	25	SW	25	2	84653								
								26	SE	25	2									
84677*	LD	CINDY	TRUFFA JOHN	14	12.2N	3	W	25	SW	25	2	84653								
								26	SE	25	2									
84678*	LD	LEONA	TRUFFA JOHN	14	12.2N	3	W	26	SW	25	2	84653								
84679*	LD	SANDY	TRUFFA JOHN	14	12.2N	3	W	26	S2	25	2	84653								
								35	N2	25	2									
84680*	LD	JULIA	TRUFFA JOHN	14	12.2N	3	W	35	N2	25	2	84653								
84681*	LD	2 SARAH'S	TRUFFA JOHN	14	12.2N	3	W	26	S2	25	2	84653								
84682	LD	MONTG. ZRY #1	CRAWFORD K E JOHNSTON L G	14	8 N	1	E	17	NW	25	2		1252;758							
								18	NE	25	2									
84683	LD	MONTGOMERY #2	CRAWFORD K E JOHNSTON L G	14	8 N	1	E	18	E2	25	2	84682	1252;762							
84684	LD	GOLD HILL #1	CRAWFORD K E JOHNSTON L G	14	8 N	1	E	18	N2, SW	25	2	84682	1252;762							
84685	LD	GOLD HILL #2	CRAWFORD K E JOHNSTON L G	14	8 N	1	E	18	NE	25	2	84682	1252;754							
84686	LD	GOLD HILL #3	CRAWFORD K E JOHNSTON L G	14	8 N	1	E	17	NE	25	2	84685	1252;331							
								18	NW	25	2									
84687*	LD	MINISTRO DOMINGO	BORZANSKY EDWARD	14	5 N	11	W	1	NE	12	2		800;929							
84688*	LD	MINISTRO DOMINGO	BORZANSKY EDWARD	14	5 N	11	W	1	NE	12	2	84687	800;930							
84689*	LD	GREEN CAT	BORZANSKY EDWARD	14	5 N	11	W	1	N2	12	2	84687	496;111							
				14	6 N	11	W	36	SE	12	2									
84690*	LD	EASTER LILLY	WOMER JACK SR DUNHAM ROY MILLER MYRON	14	5 N	11	W	1	NW	12	2	84687	530;1							
84691*	LD	NORTH STAR	BORZANSKY EDWARD	14	5 N	11	W	1	NE	12	2	84687	797;330							
				14	6 N	11	W	36	SE	12	2									
84692*	LD	7 DAYS	BORZANSKY EDWARD	14	5 N	11	W	1	NE	12	2	84687	496;112							
				14	6 N	11	W	36	SE	12	2									
84693	LD	M.V. VANICEK	WEST COAST MINING	14	1 S	16	E	30	NW	7	2		373;264							
84694	LD	M.V. VANICEK #2	WEST COAST MINING	14	1 S	16	E	30	NW	7	2	84693	373;266							
84695*	LD	M.V. VANICEK #3	WEST COAST MINING	14	1 S	15	E	25	SE	7	2	84693	373;14							
				14	1 S	16	E	30	SW	7	2									
84696	LD	M.V. VANICEK #4	WEST COAST MINING	14	1 S	16	E	30	SW	7	2	84693	373;15							
84697	LD	M.V. VANICEK #5	WEST COAST MINING	14	1 S	16	E	30	SW	7	2	84693	375;839							
84698	LD	M.V. VANICEK #6	WEST COAST MINING	14	1 S	16	E	30	S2	7	2	84693	374;16							

** DISCLOSURE ** ALL INFORMATION RECEIVED IN THIS OFFICE MAY NOT YET BE LISTED ON THIS REPORT. NAMES AND ADDRESSES ARE ENTERED AS THEY APPEAR ON THE LOCATION NOTICE OR ARE ABBREVIATED TO FIT LIMITED SPACE; THEREFORE THEY MAY NOT APPEAR IN THE EXPECTED SEQUENCE. A BLANK LATEST ASSESSMENT YEAR IN THIS REPORT DOES NOT CONSTITUTE AN ABANDONED CLAIM. "*" AFTER S/N INDICATES LAND STATUS CHECKED.

March 8, 1979

T & R Land and Mining Co.
John P. Truffa
4422 N. 18th Place
Phoenix, Arizona 85016

Dear Mr. Truffa:

This letter is to identify the serial numbers we have assigned to your mining claim location notices filed in this office on February 9, 1979.

<u>Serial Number</u>	<u>Name of Claim</u>
A MC 34122	Eva K.
A MC 34123	Pluto
A MC 34124	Vivian B.
A MC 34125	Lois H.
A MC 34126	A Square

Please refer to the claim names and the respective serial numbers in any future correspondence.

Enclosed is a chart showing requirements for filing affidavits of assessment work or notice of intention to hold mining claims.

Sincerely,

Acting/s/ Theresa A. Carmack

Chief, Branch of Records
and Data Management

Enclosures

VWBailey:nlg 3/8/1979

NOTICE!!

These documents have been scanned!

Do not place un-scanned documents beneath this notice!

Do not remove this notice from this file!

GPO Jacket No. 560-102
Print Order 61549
Rise Business Services, LLC
Job=AZ15 9/23/2019



Box Number= AZ15272



Claim Begin-End: AMC034122-AMC034126

3 Transfers



AZ15272-6

AMC031512-AMC034315

STATE OF ARIZONA,

County of _____

I hereby certify that the within instrument was filed and recorded
ss. _____, 19____, at _____ M.

Fee No.: 34122

Indexed: 34127
84653

In Docket No. _____, Page _____, at the request of _____

When recorded mail to:

Witness my hand and official seal.

Compared:

Photostated:

Fee: \$ _____

I.R.S.: \$ _____

RECEIVED
B.L.N. STATE OFFICE
1999 FEB 2 P 1:17
PHOENIX ARIZONA

Quit-Claim Deed

For the consideration of Ten Dollars, and other valuable considerations, I or we,

JOHN TRUFFA DBA T&R LAND & MINING
4422N 18th. PL.
Phoenix, AZ. 85016

hereby quit-claim to MAX AZLIN 125 N. PARK ST. SEMINOLE, OKLA. 74868-3300

all right, title, or interest in the following MINING CLAIMS situated in YAVAPAI County, Arizona:

SERIAL NUMBER INDEX ALL CLAIMS

SERIAL NO.	CASE NO.	TYPE	CLAIM NAME	NUMBER	CLAIMANT(S)	T	R	LEGAL DESCRIPTION	CO. N	SEC	BOOK	PAGE
34122	LD	EVA K			TRUFFA JOHN	14	12	N 3 W 35 NE			351	278
34123	LD	PLUTO			TRUFFA JOHN	14	12	N 3 W 36 NW			351	280
34124	LD	VIVIAN D			TRUFFA JOHN	14	12	N 3 W 36 N2			351	281
34125	LD	LOIS H			TRUFFA JOHN	14	12	N 3 W 35 NE			351	279
34126	LD	A SQUARE			TRUFFA JOHN	14	12	N 3 W 35 NE			351	277
34127	LD	CLIMAX 01			TRUFFA JOHN	14	12.2	N 3 W 26 SE			140	237
34128	LD	CLIMAX 02			TRUFFA JOHN	14	12	N 3 W 1 NW			140	238
34129	LD	CLIMAX 03			TRUFFA JOHN	14	12	N 3 W 1 NW			140	239
34130	LD	CLIMAX 04			TRUFFA JOHN	14	12	N 3 W 1 NW			140	240
34131	LD	CLIMAX 05			TRUFFA JOHN	14	12	N 3 W 36 SW			140	241
34132	LD	CLIMAX 06			TRUFFA JOHN	14	12	N 3 W 36 S2			140	242
34133	LD	CLIMAX 07			TRUFFA JOHN	14	12	N 3 W 1 N2			140	243
34134	LD	CLIMAX 08			TRUFFA JOHN	14	12	N 3 W 1 ALL			140	244
34135	LD	GOLDEN AGE NO 5			TRUFFA JOHN	14	12	N 3 W 1 NE			147	198
84666		RHONDA VERONICA			TRUFFA JOHN	14	12.2	N 3 W 36 SW			351	277/278

Dated this 14 day of January, 1999

John P. Truffa
DBA T&R Land & Mining

STATE OF Arizona
County of Navajo } ss.

This instrument was acknowledged before me this 14 day of January, 1999, by John P. Truffa

My commission will expire March 1, 1999

Pamela C. Agelastos

VERIFIED
FEB 22 1999
Notary Public.

ENTERED IN COMPUTER

UNITED STATES
PARTMENT OF THE INTERIOR
BUREAU OF LAND MANAGEMENT

RECEIPT AND ACCOUNTING ADVICE

NO. 2480017 07

CD/AZ

02/02/99

Subject: TRANSFER OF INTEREST

2 14 12

75.00

Applicant:

JOHN TRUFFA
DBA T&R LAND & MINING
4422 N 18TH PL
PHX AZ 85016

CK 1469

Remitter:

Assignor:

LEASE MANAGEMENT DATA									
<input type="checkbox"/> NEW <input type="checkbox"/> UPDATE <input type="checkbox"/> PAYMENT									
ORIGINAL SERIAL NO.	ASG.	TYPE	ST.	CTY.	FUND SYMBOL			ACRES/UNITS	RATE
AMC 34122 ET AL									

AMOUNT	ANV. DATE	EXP. DATE	BILL CYC.	S/C	DISTRICT	NEXT BILL	MISC. DATA	U of M	ACTUAL UNITS

ASSIGNMENT SERIAL NO.	ASG.	TYPE	ST.	CTY.	FUND SYMBOL			ACRES/UNITS	RATE

AMOUNT	ANV. DATE	EXP. DATE	BILL CYC.	S/C	DISTRICT	NEXT BILL	MISC. DATA	U of M	ACTUAL UNITS

APPLY REMITTANCE			
ACTION	FUND SYMBOL	CTY.	AMOUNT
FILING FEE			
RENTAL			
UNEARNED			
REFUND			
TOTAL			
AMOUNT DUE			

Remarks:

34122

BY: _____ DATE: _____

Lease in Escrow?
 KGS?
 Auto Escalates?
 Auto Renew?

Of Interest?
 Operating Rights?
 Operator
 Bond Filed?

FOR MMS USE ONLY

BILLEE	FOREST REFUGE
NUMBER	
OCS SECTION	
CODE	

In Docket No. _____, Page _____, at the request of _____

Indexed: **34122**
 Compared: **34127**
 Photostated: **84653**
 Fee: \$ _____
 I.R.S.: \$ _____

When recorded mail to: _____
 Witness my hand and official seal.
 _____ County Recorder
 By _____ Deputy Recorder

Quit-Claim Deed

For the consideration of Ten Dollars, and other valuable considerations, I or we, **JOHN TRUFFA**

BARRY TRUFFA RONALD TRUFFA CYNTHIA M GRACI

RECEIVED
 B.L.M. AZ STATE OFFICE
 1999 JAN - 8 P 1:46
 PHOENIX, ARIZONA

hereby quit-claim to **JOHN TRUFFA DBA T&R LAND & MINING**
4422N 18th. PL.
Phoenix, AZ. 85016

all right, title, or interest in the following **MINING CLAIMS** situated in **YAVAPAI** County, Arizona:


SERIAL CASE		SERIAL NUMBER INDEX		LEGAL DESCRIPTION		COUNTY	
NO.	TYPE CLAIM NAME/NUMBER	CLAIMANT(S)	PER	T	R	NAME	BOOK/PAGE
34122	LD EVA K	TRUFFA JOHN	14	12	N 3 W 35 1E		351,278
34123	LD PLUTO	TRUFFA JOHN	14	12	N 3 W 36 NW		351,280
34124	LD VIVIAN D	TRUFFA JOHN	14	12	N 3 W 36 N2		351,281
34125	LD LUIS H	TRUFFA JOHN	14	12	N 3 W 35 1E		351,279
34126	LD A SQUARE	TRUFFA JOHN	14	12	N 3 W 35 NE		351,277
34127	LD CLIMAX #1	TRUFFA JOHN	14	12	N 3 W 1 W2		140,237
34128	LD CLIMAX #2	TRUFFA JOHN	14	12	N 3 W 1 NW		140,238
34129	LD CLIMAX #3	TRUFFA JOHN	14	12	N 3 W 1 NW		140,239
34130	LD CLIMAX #4	TRUFFA JOHN	14	12	N 3 W 1 NW		140,240
34131	LD CLIMAX #5	TRUFFA JOHN	14	12	N 3 W 36 SW		140,241
34132	LD CLIMAX #6	TRUFFA JOHN	14	12	N 3 W 36 S2		140,242
34133	LD CLIMAX #7	TRUFFA JOHN	14	12	N 3 W 1 N2		140,243
34134	LD CLIMAX #8	TRUFFA JOHN	14	12	N 3 W 1 S2		140,244
34135	LD GOLDEN AGE NO 5	TRUFFA JOHN	14	12	N 3 W 1 NE		147,198
84666	RHONDA VERONICA	TRUFFA JOHN	14	12.2	N 3 W 36 SW		351;277/278

Dated this 10th day of December, 1998

John Truffa

STATE OF ARIZONA }
 County of Maricopa } ss.

This instrument was acknowledged before me this 10th
 day of December, 1998, by

My commission _____

 OFFICIAL SEAL
 SUSAN SULLIVAN
 NOTARY PUBLIC - ARIZONA
 MARICOPA COUNTY
 My Comm. Expires Jan. 24, 2000

Susan Sullivan

 Notary Public.

ENTERED IN COMPUTER
 1/26/99 MT


VERIFIED
 FEB 22 1999
 \$5.00 - \$75.00

Dated this 21st day of Dec., 1998

Benny J. Ziff

STATE OF Arizona
County of Maricopa } ss.

This instrument was acknowledged before me this 21st
day of December, 1998, by



My commission

My Commission Expires
AUGUST 28, 2001

Retta Hays

Notary Public.

FORM #35 STATE OFFICE SUPPLY Quit-Claim Deed—Short Form

Dated this 14 day of DECEMBER, 1998

Ronald H. Giffa

N/A

STATE OF MASSACHUSETTS
County of BRISTOL } ss.

This instrument was acknowledged before me this 14
day of DECEMBER, 1998, by

My commission will expire
my commission expires Nov. 22, 2002

Frankie Busbie

Notary Public.

FORM #35 STATE OFFICE SUPPLY Quit-Claim Deed—Short Form

Dated this 24 day of DECEMBER, 1998

Cynthia McLean

STATE OF ARIZONA
County of MARICOPA } ss.

This instrument was acknowledged before me this 24
day of DECEMBER, 1998, by



my commission will expire

My Comm. Expires Jan. 30, 2001

Nick E. [unclear]

Notary Public.

FORM #35 STATE OFFICE SUPPLY Quit-Claim Deed—Short Form

United States Department of the Interior
BUREAU OF LAND MANAGEMENT
ARIZONA STATE OFFICE
Phoenix, Arizona 85004-0003

In Reply Refer To:
AMC 34122

MEMORANDUM

To: Case File
From: Mary Hyde
Subject: Documentation of Telephone Conversation
Name of Person Contacted: John Truffa
Telephone Number of Person Contacted: 277-6451
Date of Contact: 1/8/99

John had filed a quit-claim deed wherein he and the other 3 co-owners had transferred the claims to John Truffa et al.

He actually wants the claims transferred to John Truffa, dba TR Land Mining Company. Will send in new document.

Copy received 1/8/99 mth

STATE OF ARIZONA, } I certify that the within instrument was filed recorded
 County of _____ } ss. _____, 19____, at _____ M.

Fee No.: _____
 Indexed: _____
 Compared: _____
 Photostated: _____
 Fee: \$ _____
 I.R.S.: \$ _____

In Docket No. _____, Page _____, at the request of _____

When recorded mail to:

Witness my hand and official seal.

 County Recorder
 By _____
 Deputy Recorder

Quit-Claim Deed

For the consideration of Ten Dollars, and other valuable considerations, I or we, **JOHN TRUFFA**

BARRY TRUFFA RONALD TRUFFA CYNTHIA M GRACI

RECEIVED
 B.L.M. AZ STATE OFFICE
 1998 DEC 30 A 10: 55
 PHOENIX, ARIZONA

JOHN TRUFFA ET. AL.
 hereby quit-claim to 4422N 18th. PL.
 Phoenix, AZ. 85016

all right, title, or interest in the following MINING CLAIMS situated in **YAVAPAI** County, Arizona:

SERIAL NUMBER INDEX
 ALL CLAIMS

SERIAL NO.	CASE TYPE	CLAIM NAME/NUMBER	CLAIMANT(S)	T	R	N	W	SE	SW	NE	NW	CO. B. PAGE
34122	LD	EVA K	TRUFFA JOHN	14	12	N	3	W	35	1E		351,278
34123	LD	PLUTO	TRUFFA JOHN	14	12	N	3	W	36	1W		351,280
34124	LD	VIVIAN D	TRUFFA JOHN	14	12	N	3	W	36	1E		351,281
34125	LD	LOUIS H	TRUFFA JOHN	14	12	N	3	W	35	1E		351,279
34126	LD	A SQUARE	TRUFFA JOHN	14	12	N	3	W	35	1E		351,277
34127	LD	CLIMAX #1	TRUFFA JOHN	14	12	N	3	W	26	SE		140,237
34128	LD	CLIMAX #2	TRUFFA JOHN	14	12	N	3	W	1	NW		140,238
34129	LD	CLIMAX #3	TRUFFA JOHN	14	12	N	3	W	1	NW		140,239
34130	LD	CLIMAX #1	TRUFFA JOHN	14	12	N	3	W	1	NW		140,240
34131	LD	CLIMAX #5	TRUFFA JOHN	14	12	N	3	W	36	SW		140,241
34132	LD	CLIMAX #6	TRUFFA JOHN	14	12	N	3	W	36	SE		140,242
34133	LD	CLIMAX #7	TRUFFA JOHN	14	12	N	3	W	1	ALL		140,243
34134	LD	CLIMAX #8	TRUFFA JOHN	14	12	N	3	W	1	SE		140,244
34135	LD	GOLDEN AGE NO 5	TRUFFA JOHN	14	12	N	3	W	1	NE		147,198


84666 RHONDA VERONICA TRUFFA JOHN 14 12.2 N 3 W 36 SW 351;277/278

Dated this 10TH day of December, 1998

John Truffa

STATE OF Arizona
 County of Maricopa } ss.

This instrument was acknowledged before me this 10TH
 day of December, 1998, by

My commission  OFFICIAL SEAL
 SUSAN SULLIVAN
 NOTARY PUBLIC - ARIZONA
 MARICOPA COUNTY
 My Comm. Expires Jan. 24, 2000

Susan Sullivan
 Notary Public.


*Not processed; see new AC deed dated 1/5 x \$5.00 \$15.00
 1/8/99*

Dated this 21st day of Dec., 19 98.

Barry J. Zuff

STATE OF Arizona
County of Maricopa } ss.

This instrument was acknowledged before me this 21st
day of December, 19 98, by



My commission

My Commission Expires
AUGUST 28, 2001

Retta Hays

Notary Public.

FORM #35 STATE OFFICE SUPPLY Quit-Claim Deed—Short Form

Dated this 14 day of DECEMBER, 19 98.

Ronald H. Zuff
N/A

STATE OF MASSACHUSETTS
County of BRISTOL } ss.

This instrument was acknowledged before me this 14
day of December, 19 98, by

My commission will expire
My commission expires Nov. 22, 2002

Stanley Kudzie

Notary Public.

FORM #35 STATE OFFICE SUPPLY Quit-Claim Deed—Short Form

Dated this 24 day of DECEMBER, 19 98.

Cynthia M. Gracie

STATE OF ARIZONA
County of MARICOPA } ss.

This instrument was acknowledged before me this 24
day of December, 19 98, by

My commission will expire



OFFICIAL SEAL
NICK M. JEVIKAR
NOTARY PUBLIC-ARIZONA
MARICOPA COUNTY
My Comm. Expires Jan. 30, 2001

Nick M. Jevnikar

Notary Public.

FORM #35 STATE OFFICE SUPPLY Quit-Claim Deed—Short Form

UNITED STATES
DEPARTMENT OF THE INTERIOR
BUREAU OF LAND MANAGEMENT

RECEIPT AND ACCOUNTING ADVICE

NO. 2443933 07

CD/AZ 12/30/98

Subject: TRANSFER OF INTEREST (15)

2 16 12

75.00

Applicant:

RONALD TRUFFA ET AL
4422 N 18TH PLACE
PHOENIX, AZ 85016

CK 1149

Remitter:

Assignor:

LEASE MANAGEMENT DATA NEW UPDATE PAYMENT

ORIGINAL SERIAL NO.	ASG.	TYPE	ST.	CTY.	FUND SYMBOL	ACRES/UNITS	RATE
AMC 34122 ET AL							

AMOUNT	ANV. DATE	EXP. DATE	BILL CYC.	S/C	DISTRICT	NEXT BILL	MISC. DATA	U of M	ACTUAL UNITS

ASSIGNMENT SERIAL NO.	ASG.	TYPE	ST.	CTY.	FUND SYMBOL	ACRES/UNITS	RATE

AMOUNT	ANV. DATE	EXP. DATE	BILL CYC.	S/C	DISTRICT	NEXT BILL	MISC. DATA	U of M	ACTUAL UNITS

APPLY REMITTANCE

ACTION	FUND SYMBOL	CTY.	AMOUNT
FILING FEE			
RENTAL			
UNEARNED			
REFUND			
TOTAL			
AMOUNT DUE			

Remarks:

BY:

DATE:

Lease in Escrow?
 KGS? Of Interest?
 Auto Escalates? Operating Rights?
 Auto Renew? Operator
 Bond Filed?

FOR MMS USE ONLY

BILLEE	FOREST REFUGE
NUMBER	
OCS SECTION	
CODE	

STATE OF ARIZONA, } I hereby certify that the within instrument was filed and recorded
 County of _____ } ss. _____, 19____, at _____ M.

Fee No.: _____
 Indexed: _____
 Compared: _____
 Photostated: _____
 Fee: \$ _____
 I.R.S.: \$ _____

In Docket No. _____, Page _____, at the request of _____

When recorded mail to: _____

Witness my hand and official seal.

 County Recorder
 By _____
 Deputy Recorder

Quit-Claim Deed

For the consideration of Ten Dollars, and other valuable considerations, I or we, **JOHN TRUFFA ET AL.**
4422N18th. Pl.
Phoenix, Az. 85016

hereby quit-claim to

40% TO; BARRY TRUFFA 15812 N. 3rd Ave. PHOENIX, AZ. 85016	25% TO; RONALD TRUFFA 11 CONNIE LANE N. ATTLEBORO. MA. 02763	25% TO: CYNTHIA M GRACI 1125 RED TORADOR CR. N. LAS VEGAS. NV. 89031	10% TO; JOHN TRUFFA 4422 N.18th.PL. PHOENIX, AZ. 85016
---	--	--	--

all right, title, or interest in the following MINING CLAIMS situated in YAVAPAI County, Arizona:

SERIAL CASE		SERIAL NUMBER INDEX		LEGAL DESCRIPTION				COUNTY
NO.	TYPE CLAIM NAME/NUMBER	CLAIMANT(S)	PER	TNSP	RANGE	SEC	BOOK, PAGE	
34122	LD EVA K	TRUFFA JOHN	14	12	N	3 W 35 NE	351,278	
		T R LAND MINING				36 NW		
34123	LD PLUTO	TRUFFA JOHN	14	12	N	3 W 36 NW	351,280	
		T R LAND MINING						
34124	LD VIVIAN D	TRUFFA JOHN	14	12	N	3 W 36 N2	351,281	
		T R LAND MINING						
34125	LD LOIS H	TRUFFA JOHN	14	12	N	3 W 35 NE	351,279	
		T R LAND MINING				36 NW		
34126	LD A SQUARE	TRUFFA JOHN	14	12	N	3 W 35 NE	351,277	
		T R LAND MINING				26 SE		
34127	LD CLIMAX #1	TRUFFA JOHN	14	12	N	3 W 1 W2	140,237	
		T R LAND MINING						
34128	LD CLIMAX #2	TRUFFA JOHN	14	12	N	3 W 1 NW	140,238	
		T R LAND MINING						
34129	LD CLIMAX #3	TRUFFA JOHN	14	12	N	3 W 1 NW	140,239	
		T R LAND MINING						
34130	LD CLIMAX #4	TRUFFA JOHN	14	12	N	3 W 1 NW	140,240	
		T R LAND MINING				36 SW		
34131	LD CLIMAX #5	TRUFFA JOHN	14	12	N	3 W 1 N2	140,241	
		T R LAND MINING				36 S2		
34132	LD CLIMAX #6	TRUFFA JOHN	14	12	N	3 W 1 N2	140,242	
		T R LAND MINING						
34133	LD CLIMAX #7	TRUFFA JOHN	14	12	N	3 W 1 ALL	140,243	
		T R LAND MINING						
34134	LD CLIMAX #8	TRUFFA JOHN	14	12	N	3 W 1 S2	140,244	
		T R LAND MINING						
34135	LD GOLDEN AGE NO 5	TRUFFA JOHN	14	12	N	3 W 1 NE	147,198	
		T R LAND MINING						

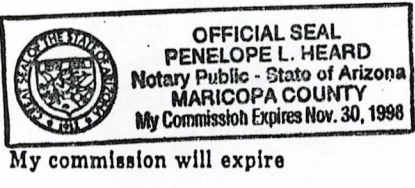
84666 RHONDA VERONICA TRUFFA JOHN 14 12.2 N 3 W 36 SW 351,277/278

Dated this 15 day of MARCH, 1996

John Truffa
J R Land Mining

STATE OF ARIZONA }
 County of MARICOPA } ss.

This instrument was acknowledged before me this 15 day of MARCH, 1996, by John Truffa



Penelope L Heard
 Notary Public.

RECEIVED
 L.M. AZ STATE OFFICE
 MAR 15 3 00 PM '96
 PHOENIX, ARIZONA

ENTERED IN COMPUTER

3/20/96 MXX

UNITED STATES
DEPARTMENT OF THE INTERIOR
BUREAU OF LAND MANAGEMENT

RECEIPT AND ACCOUNTING ADVICE

NO. **2190358**
03/15/96

TC/AZ

04

Subject: TRANSFER OF INTEREST (15) 2 8 12 75.00

Applicant:
JOHN TRUFFA
4422 N. 18TH PL
PHOENIX, AZ 85016

SAME AS CK. #1150

Remitter: 602-277-6451

Assignor:

LEASE MANAGEMENT DATA NEW UPDATE PAYMENT

ORIGINAL SERIAL NO.	ASG.	TYPE	ST.	CTY.	FUND SYMBOL	ACRES/UNITS	RATE
AMC 34122, ET AL							

AMOUNT	ANV. DATE	EXP. DATE	BILL CYC.	S/C	DISTRICT	NEXT BILL	MISC. DATA	U of M	ACTUAL UNITS

ASSIGNMENT SERIAL NO.	ASG.	TYPE	ST.	CTY.	FUND SYMBOL	ACRES/UNITS	RATE

AMOUNT	ANV. DATE	EXP. DATE	BILL CYC.	S/C	DISTRICT	NEXT BILL	MISC. DATA	U of M	ACTUAL UNITS

APPLY REMITTANCE

ACTION	FUND SYMBOL	CTY.	AMOUNT
FILING FEE			
RENTAL			
UNEARNED			
REFUND			
TOTAL			
AMOUNT DUE			

Remarks:

BY: _____ DATE: _____

Lease in Escrow?
 KGS? Of Interest?
 Auto Escalates? Operating Rights?
 Auto Renew? Operator
 Bond Filed?

FOR MMS USE ONLY

BILLEE NUMBER	FOREST REFUGE
OCS SECTION	
CODE	

NOTICE!!

These documents have been scanned!

Do not place un-scanned documents beneath this notice!

Do not remove this notice from this file!

GPO Jacket No. 560-102
Print Order 61549
Rise Business Services, LLC
Job=AZ15 9/23/2019



Box Number= AZ15272



Claim Begin-End: AMC034122-AMC034126

4 Annual Filings



AZ15272-6

AMC031512-AMC034315

UNITED STATES
DEPARTMENT OF THE INTERIOR
BUREAU OF LAND MANAGEMENT

MAINTENANCE FEE WAIVER CERTIFICATION

550
4/11/19

34122
84653

FORM APPROVED
OMB NO. 1004-0114
Expires: January 31, 2020

SEE INSTRUCTIONS ON PAGE 2

- This small miner waiver is filed for the assessment year beginning on September 1, 2019 and ending on September 1, 2020.
- The undersigned and all related parties owned ten or fewer mining claims, mill, or tunnel sites located and maintained on Federal lands in the United States of America on September 1, 2019.
- The undersigned have performed the assessment work required by law for each mining claim listed prior to filing this waiver and understand that by filing this form, the undersigned must file an affidavit of assessment work with the Bureau of Land Management (BLM) by the December 30th following the filing of this waiver.
- The undersigned understand that if the assessment work obligation has not yet come due under 30 U.S.C. 28 (for those claims in their first assessment year only), a notice of intent to hold reciting this condition must be recorded by the December 30th following the filing of this waiver.
- The undersigned understand that mill and tunnel sites may also be listed on this waiver and be waived from payment of the maintenance fee, and that a notice of intent to hold for these sites is required to be filed with the BLM by the December 30th following the filing of this waiver.
- The undersigned understand and acknowledge that pursuant to 43 U.S.C. 1212 and 18 U.S.C. 1001, the filing or recording of a false, fictitious, or fraudulent document with the BLM may result in a fine of up to \$250,000, a prison term not to exceed five years, or both.
- The mining claims, mill or tunnel sites for which this waiver from payment of the maintenance fees is requested are:

CLAIM OR SITE NAME	BLM RECORDATION SERIAL NUMBER
1. EVA K	AMC 34122
2. PLUTO	AMC 34123
3. Vivian D	AMC 34124
4. Lois H	AMC 34125
5. A Square	AMC 34126
6. Rhonda Veronica	AMC 84666
7.	
8.	
9.	
10.	

The owner(s) (claimants) of the above mining claims and sites are:

Nicolas J. Azlin
(Owner's Name - Please Print)
P.O. Box 873
(Owner's Mailing Address)

Nicolas J. Azlin
(Owner's Signature)
MAUD OK 74854-0000
(City) (State) (Zip Code)

(Owner's Name - Please Print)

(Owner's Mailing Address)

(Owner's Signature)

(City) (State) (Zip Code)

POSTMARKED
ENTERED SEP 20 2019
TIMELY

RECEIVED
BLM AZ STATE OFFICE
PHOENIX, ARIZONA
2019 SEP -4 P 1:52

(Owner's Name - Please Print)

(Owner's Mailing Address)

(Owner's Signature)

(City) (State) (Zip Code)

(Owner's Name - Please Print)
NWCG
(Owner's Mailing Address)

AC 483 Post Mark - 8/29/2019
ENTERED SEP 20 2019
FB
(City) (State) (Zip Code)

4555509

Nicolas J. Azlin
P.O. Box 873
Maud, OK 74854


RECEIVED
BLM AZ STATE OFFICE

2019 SEP -4 P 1:55

PHOENIX, ARIZONA

OKLAHOMA CITY OK 730

SEP 04 2019 11:54 AM



United States Department of Interior
Bureau of Land Management
Arizona State Office
One North Central Avenue, Suite 800
Phoenix, Arizona 85004-4427

**POSTMARKED
TIMELY**

85004-442700



UNITED STATES
DEPARTMENT OF THE INTERIOR
BUREAU OF LAND MANAGEMENT
MAINTENANCE FEE WAIVER CERTIFICATION

381

34122
84653

[Handwritten signature]

FORM APPROVED
OMB NO. 1004-0114
Expires: January 31, 2020

SEE INSTRUCTIONS ON PAGE 2

- This small miner waiver is filed for the assessment year beginning on September 1, 2018, and ending on September 1, 2019.
- The undersigned and all related parties owned ten or fewer mining claims, mill, or tunnel sites located and maintained on Federal lands in the United States of America on September 12, 2018.
- The undersigned have performed the assessment work required by law for each mining claim listed prior to filing this waiver and understand that by filing this form, the undersigned must file an affidavit of assessment work with the Bureau of Land Management (BLM) by the December 30th following the filing of this waiver.
- The undersigned understand that if the assessment work obligation has not yet come due under 30 U.S.C. 28 (for those claims in their first assessment year only), a notice of intent to hold reciting this condition must be recorded by the December 30th following the filing of this waiver.
- The undersigned understand that mill and tunnel sites may also be listed on this waiver and be waived from payment of the maintenance fee, and that a notice of intent to hold for these sites is required to be filed with the BLM by the December 30th following the filing of this waiver.
- The undersigned understand and acknowledge that pursuant to 43 U.S.C. 1212 and 18 U.S.C. 1001, the filing or recording of a false, fictitious, or fraudulent document with the BLM may result in a fine of up to \$250,000, a prison term not to exceed five years, or both.
- The mining claims, mill or tunnel sites for which this waiver from payment of the maintenance fees is requested are:

CLAIM OR SITE NAME	BLM RECORDATION SERIAL NUMBER
1. <u>Eva K</u>	<u>Amc 34122 (913)</u>
2. <u>Pluto</u>	<u>34123</u>
3. <u>Vivian D</u>	<u>34124</u>
4. <u>Lois H</u>	<u>34125</u>
5. <u>A square</u>	<u>34126</u>
6. <u>Rhonda Veronica</u>	<u>84666</u>
7.	
8.	
9.	
10.	

The owner(s) (claimants) of the above mining claims and sites are:

Nicholas James Azlin
(Owner's Name - Please Print)
P.O. Box 873
(Owner's Mailing Address)

Nicholas James Azlin
(Owner's Signature)
Maud
(City) AZ (State) 74854 (Zip Code)

RECEIVED
BLM AZ STATE OFFICE
2018 AUG 21 P 1:55
PHOENIX, ARIZONA

(Owner's Name - Please Print)

(Owner's Signature)

(Owner's Mailing Address)

(City) (State) (Zip Code)

(Owner's Name - Please Print)

(Owner's Signature)

(Owner's Mailing Address)

(City) (State) (Zip Code)

(Owner's Name - Please Print)

(Owner's Signature)

(Owner's Mailing Address)

(City) (State) (Zip Code)

ENTERED
SEP 10 2018
BY: BPS

#4242953

(Owner's Name - Please Print)	(Owner's Signature)
(Owner's Mailing Address)	(City) (State) (Zip Code)
(Owner's Name - Please Print)	(Owner's Signature)
(Owner's Mailing Address)	(City) (State) (Zip Code)
(Owner's Name - Please Print)	(Owner's Signature)
(Owner's Mailing Address)	(City) (State) (Zip Code)
(Owner's Name - Please Print)	(Owner's Signature)
(Owner's Mailing Address)	(City) (State) (Zip Code)

18 U.S.C. 1001 and 43 U.S.C. 1212 make it a crime for any person knowingly and willfully to make to any department or agency of the United States any false, fictitious or fraudulent statements or representations as to any matter within its jurisdiction.

INSTRUCTIONS

1. This certification is made under the provisions of 43 U.S.C. § 1744 and 30 U.S.C. §28-28k and the regulations thereunder (43 CFR Part 3830).
2. The claimant(s) must fill in the dates in paragraph 1 for the beginning and ending of the assessment year for which this waiver is sought.
3. The claimant(s) must fill in the date in paragraph 2 for the beginning of the assessment year for which this waiver is sought.
4. All claim and site names and BLM serial numbers must be listed for the mining claims, mill sites, and tunnel sites for which the waiver is sought.
5. All owners of the mining claims, mill sites, and tunnel sites and their addresses must be given.
6. This waiver form must be signed by all the claimants or their designated agent, in original form. If an agent is designated, a notarized designation of agent, signed by all of the claimants with proper address given, must be submitted with this waiver.
7. This form must be filed no later than September 1st for the upcoming assessment year in the BLM State Office where the mining claims or sites are recorded, or the waiver cannot be granted by the BLM. (Example: To obtain a waiver for the assessment year 2012, which begins on September 1, 2011, you must qualify for and file for a waiver no later than September 1, 2011, in the proper BLM State Office.)
8. For all mining claims which require assessment work, you must record an affidavit of labor on or before the December 30th immediately following the filing of this waiver. For all other mining claims or sites waived, you must record a notice of intent to hold on or before the December 30th immediately following the filing of this waiver.
9. Mill and tunnel sites may also be listed on this waiver and be waived from payment of the maintenance fee. A notice of intent to hold for these sites is required to be filed by the December 30th following the filing of this waiver.

FOR OFFICIAL USE ONLY

When Recorded Return Document to:

Nicholas James Azlin
PO Box 873
Maud OK
74854

AMC 34122
84653

Check here is this is a change of address.

Telephone: 405-220-9836

E-mail address: _____

AFFIDAVIT OF PERFORMANCE OF ANNUAL WORK

1. State of Arizona, County of Yavapai ss:

2. I (Name) Nicholas James Azlin

3. Reside at (Address) 35023 E N 1290


City MAUD County Pottawatomie

State OK Zip 74854 being duly sworn, depose and say that I am a citizen of the United States, more than eighteen years of age, and that all of the facts set forth in this affidavit, subject to the provisions and penalties of 18 U.S.C. 1001 pertaining to the filing of false, fictitious, or fraudulent statements with the United States, are true and correct according to the best of my knowledge, information and belief.

4. Owner's name and address (if not shown in Items 1-3 above). _____

5. That I am personally acquainted with the mining claim(s). The work and improvements were made by and at the expense of the owner(s) of said claim(s). Said contiguous group of claims, listed on this document, are situated in the

Weaver (optional) Mining District; Yavapai County, Arizona.



Line No.	AMC NUMBER	CLAIM/SITE NAME	COUNTY RECORDER DATA (If available)	TWP	RNG	SEC
1	34122	Eva K	Book Page 351 - 278	12.2N	3W	35 NE 36 NW
2	34123	Pluto	351 - 280	12.2N	3W	36 NW
3	34124	Ujivan O	351 281	12.2N	3W	36 N2
4	34125	Lois #	351 279	12.2N	3W	35 NE 36 NW
5	34126	A. Square	351 277	12.2N	3W	35 NE 36 SE
6	84666	Rhonda Veronica	351 277-278	12.2N	3W	36 NE

ENTERED
AUG 30 2018
BY: [Signature]

RECEIVED
BLM AZ STATE OFFICE
2018 AUG 21 P 1:35
PHOENIX, ARIZONA

BLM
Date
Stamp

7					
8					
9					
10					

6. That between the dates starting at 12 o'clock noon on September 1, 20 18 and ending at 12 o'clock noon on September 1, 20 19 at least \$ 900.00 dollars worth of work and improvements were done and performed upon said claim(s) or upon one or more of a contiguous group of claims for the benefit of all, wholly or partly outside of a contiguous group of claims for the benefit of all, not including the location work.


7. That the following persons were employed to perform the work and improvements described herein: _____
Jim Burns Steve Burns, Nic Azlin

8. That the work and improvements performed were: Road Repair

9. Dated: 7-17-18 Signature: Nicholas J. Azlin

SUBSCRIBED AND SWORN TO before me, a Notary Public, this 17th day of July 2018

By: Nicholas Azlin
Notary Public _____
My Commission Expires 8-9-19



Bureau of Land Management
Arizona State Office
www.blm.gov/az

No. of Claims: _____ x \$10 = _____
Check No.: _____ Init. _____
Receipt No.: 4242953
For BLM Use Only

United States Department of the Interior
Bureau of Land Management
 DIV OF LANDS, MINRLS & ENERGY
 ONE N CENTRAL AVE
 PHOENIX, AZ 85004 -4427
 Phone: 602-417-9200

Receipt

No: 4242953

Transaction #: 4358385	
Date of Transaction: 08/23/2018	
CUSTOMER:	
NICOLAS J AZLIN PO BOX 873 MAUD, OK 74854-0873 US	

LINE #	QTY	DESCRIPTION	REMARKS	UNIT PRICE	TOTAL
1	1.00	LOCATABLE MINERALS / MINING CLAIMS- NOT NEW-UNADJUD, ONE AUTH NO. ONLY / MINING CLAIM MONEY RECEIVED CASES: AMC34122/\$60.00	POL 2018/6 WAV	- n/a -	60.00
TOTAL:					\$60.00

PAYMENT INFORMATION			
1	AMOUNT:	60.00	POSTMARKED: N/A
	TYPE:	CHECK	RECEIVED: 08/21/2018
	CHECK NO:	17-798893504	
	NAME:	AZLIN, NICOLAS J PO BOX 873 MAUD OK 74854-0873 US	

REMARKS

This receipt was generated by the automated BLM Collections and Billing System and is a paper representation of a portion of the official electronic record contained therein.

Nicolas Azlin
P.O. Box 873
MAud Oklahoma

~~74854~~
74854

PHOENIX AZ 852

15 AUG 2018 PM 9 L



United States Department of The Interior
Bureau of Land Management
Div of Lands, minerals, + energy
One N. Central Ave.
Phoenix Az

RECEIVED
BLM AZ STATE OFFICE
2018 AUG 21 P 1:35
PHOENIX, ARIZONA

85004 4427

UNITED STATES
DEPARTMENT OF THE INTERIOR
BUREAU OF LAND MANAGEMENT
MAINTENANCE FEE WAIVER CERTIFICATION

349
fmc

Amc 34122

FORM APPROVED
OMB NO. 1004-0114
Expires: January 31, 2020

Amc 84653

SEE INSTRUCTIONS ON PAGE 2

- This small miner waiver is filed for the assessment year beginning on September 1, 2017 and ending on September 1, 2018.
- The undersigned and all related parties owned ten or fewer mining claims, mill, or tunnel sites located and maintained on Federal lands in the United States of America on September 1, 2017.
- The undersigned have performed the assessment work required by law for each mining claim listed prior to filing this waiver and understand that by filing this form, the undersigned must file an affidavit of assessment work with the Bureau of Land Management (BLM) by the December 30th following the filing of this waiver.
- The undersigned understand that if the assessment work obligation has not yet come due under 30 U.S.C. 28 (for those claims in their first assessment year only), a notice of intent to hold reciting this condition must be recorded by the December 30th following the filing of this waiver.
- The undersigned understand that mill and tunnel sites may also be listed on this waiver and be waived from payment of the maintenance fee, and that a notice of intent to hold for these sites is required to be filed with the BLM by the December 30th following the filing of this waiver.
- The undersigned understand and acknowledge that pursuant to 43 U.S.C. 1212 and 18 U.S.C. 1001, the filing or recording of a false, fictitious, or fraudulent document with the BLM may result in a fine of up to \$250,000, a prison term not to exceed five years, or both.
- The mining claims, mill or tunnel sites for which this waiver from payment of the maintenance fees is requested are:

CLAIM OR SITE NAME	BLM RECORDATION SERIAL NUMBER
1. Eva K ✓	34122
2. Pluto	34123
3. Vivian D	34124
4. Lois H	34125
5. A Square	34126
6. Rhonda Veronica	84666
7.	
8.	
9.	
10.	

RECEIVED
BLM AT STATE OFFICE
2017 AUG 25 P 3:01
TUCSON, ARIZONA

The owner(s) (claimants) of the above mining claims and sites are:

Nicolas James Azlin ✓ (Owner's Name - Please Print) P.O. Box 873 (Owner's Mailing Address)	Nicolas James Azlin (Owner's Signature) MAUD (City) Okla. 74854 (State) (Zip Code)
---	---

_____ (Owner's Name - Please Print)	_____ (Owner's Signature)
_____ (Owner's Mailing Address)	_____ (City) (State) (Zip Code)

_____ (Owner's Name - Please Print)	_____ (Owner's Signature)
_____ (Owner's Mailing Address)	_____ (City) (State) (Zip Code)

ENTERED
 AC483
 SEP 20 2017
 BY: fb

_____ (Owner's Name - Please Print)	_____ (Owner's Signature)
_____ (Owner's Mailing Address)	_____ (City) (State) (Zip Code)

(Continued on page 2)

NW CHECK
64

(Owner's Name - Please Print)	(Owner's Signature)		
(Owner's Mailing Address)	(City)	(State)	(Zip Code)
(Owner's Name - Please Print)	(Owner's Signature)		
(Owner's Mailing Address)	(City)	(State)	(Zip Code)
(Owner's Name - Please Print)	(Owner's Signature)		
(Owner's Mailing Address)	(City)	(State)	(Zip Code)
(Owner's Name - Please Print)	(Owner's Signature)		
(Owner's Mailing Address)	(City)	(State)	(Zip Code)

18 U.S.C. 1001 and 43 U.S.C. 1212 make it a crime for any person knowingly and willfully to make to any department or agency of the United States any false, fictitious or fraudulent statements or representations as to any matter within its jurisdiction.

INSTRUCTIONS

1. This certification is made under the provisions of 43 U.S.C. § 1744 and 30 U.S.C. §28-28k and the regulations thereunder (43 CFR Part 3830).
2. The claimant(s) must fill in the dates in paragraph 1 for the beginning and ending of the assessment year for which this waiver is sought.
3. The claimant(s) must fill in the date in paragraph 2 for the beginning of the assessment year for which this waiver is sought.
4. All claim and site names and BLM serial numbers must be listed for the mining claims, mill sites, and tunnel sites for which the waiver is sought.
5. All owners of the mining claims, mill sites, and tunnel sites and their addresses must be given.
6. This waiver form must be signed by all the claimants or their designated agent, in original form. If an agent is designated, a notarized designation of agent, signed by all of the claimants with proper address given, must be submitted with this waiver.
7. This form must be filed no later than September 1st for the upcoming assessment year in the BLM State Office where the mining claims or sites are recorded, or the waiver cannot be granted by the BLM. (Example: To obtain a waiver for the assessment year 2012, which begins on September 1, 2011, you must qualify for and file for a waiver no later than September 1, 2011, in the proper BLM State Office.)
8. For all mining claims which require assessment work, you must record an affidavit of labor on or before the December 30th immediately following the filing of this waiver. For all other mining claims or sites waived, you must record a notice of intent to hold on or before the December 30th immediately following the filing of this waiver.
9. Mill and tunnel sites may also be listed on this waiver and be waived from payment of the maintenance fee. A notice of intent to hold for these sites is required to be filed by the December 30th following the filing of this waiver.

SEP 5 0 50AM

RECEIVED
BLM AZ STATE OFFICE
2011 AUG 29 P 3:09
PHOENIX ARIZONA
 FOR OFFICIAL USE ONLY

UNITED STATES DEPARTMENT OF THE INTERIOR
BUREAU OF LAND MANAGEMENT

MC NATIONWIDE CLAIMANT LISTING
September 20, 2017

Cust	AZ	National
	CLAIMANT	Total
AZLIN NICOLAS J PO BOX 873 MAUD, OK 74854-0873	6	6

When Recorded Return Document No: Nicolas James Azlin
P.O. Box 873
MAUD OK
74854-0000

34122
84653

Check here if this is a change of address.

Telephone: 405-220-9836

E-mail address: _____


AFFIDAVIT OF PERFORMANCE OF ANNUAL WORK

1. State of Arizona, County of Yavapai ss:

2. I (Name) Nicolas James Azlin

3. Reside at (Address) 35073 EN1290

City MAUD County Pottawatomie



State OK Zip 74854 being duly sworn, depose and say that I am a citizen of the United States, more than eighteen years of age, and that all of the facts set forth in this affidavit, subject to the provisions and penalties of 18 U.S.C. 1001 pertaining to the filing of false, fictitious, or fraudulent statements with the United States, are true and correct according to the best of my knowledge, information and belief.


4. Owner's name and address (If not shown in Items 1-3 above) _____

5. That I am personally acquainted with the mining claim(s). The work and improvements were made by and at the expense of the owner(s) of said claim(s). Said contiguous group of claims, listed on this document, are situated in the

Weaver (optional) Mining District; Yavapai County, Arizona.

Line No.	AMC NUMBER	CLAIM/SITE NAME	COUNTY RECORDER DATA (if available)	TWP	RNG	SEC
1	34122	Eva K	Book Page 351 - 278	12.2N	3W	35 NE 36 NW
2	34123	Pluto	351 - 280	12.2N	3W	36 NW
3	34124	Uivian D	351 - 281	12.2N	3W	36 N2
4	34125	Lois H	351 - 279	12.2N	3W	35 NE 36 NW
5	34126	A Square	351 277	12.2N	3W	35 NE 26 SE
6	84666	Rhonda Veronica	351 277-278	12.2N	3W	36 NE

AT 9/6/17



7					
8					
9					
10					

6. That between the dates starting at 12 o'clock noon on September 1, 20 17 and ending at 12 o'clock noon on September 1, 20 18 at least \$ 900.00 dollars worth of work and improvements were done and performed upon said claim(s) or upon one or more of a contiguous group of claims for the benefit of all, wholly or partly outside of a contiguous group of claims for the benefit of all, not including the location work.

7. That the following persons were employed to perform the work and improvements described herein: Jim Burns, Steve Barnes, Nic Azlin

8. That the work and improvements performed were: road repair


9. Dated: _____ Signature: Nicolas James Azlin

SUBSCRIBED AND SWORN TO before me, a Notary Public, this 14th day of August 20 17

By: Nicolas James Azlin

Notary Public Judy McGee

My Commission Expires 7-16-19



#99009429

Bureau of Land Management
Arizona State Office
www.blm.gov/az

No. of Claims: 6 x \$10 = 60
 Check No. 013511 Init. JML
 Receipt No.: 596 2373
 For BLM Use Only

Form: MCF108
Revised July 2014
Page 2 of 2

Vic Azlin
P.O. Box 873
Maudy, OK 74854

RECEIVED
BLM AZ STATE OFFICE

2017 AUG 25 P 3:07

PHOENIX, ARIZONA



7015 0640 0007 9385 4005

United States Department of the Interior
Bureau of Land Management
Arizona State Office
1 North Central Avenue,
Suite 800
Phoenix, Arizona 85004



UNITED STATES POSTAGE

 PITNEY BOWES
 02 1P \$ 006.10
 0004726024 AUG 22 2017
 MAILED FROM ZIP CODE 74854

8500484427 0041



THIS ENVELOPE IS RECYCLABLE AND MADE WITH 30% POST CONSUMER CONTENT

PLACE STICKER AT TOP OF ENVELOPE TO THE RIGHT
OF THE RETURN ADDRESS, FOLD AT DOTTED LINE

CERTIFIED MAIL



United States Department of the Interior
Bureau of Land Management
 DIV OF LANDS, MINRLS & ENERGY
 ONE N CENTRAL AVE
 PHOENIX, AZ 85004 -4427
 Phone: 602-417-9200

Receipt

No: 3962373

Transaction #: 4072213	
Date of Transaction: 08/28/2017	
CUSTOMER:	
NICOLAS J AZLIN PO BOX 873 MAUD,OK 74854-0873 US	

LINE #	QTY	DESCRIPTION	REMARKS	UNIT PRICE	TOTAL
1	1.00	LOCATABLE MINERALS / MINING CLAIMS- NOT NEW-UNADJUD, ONE AUTH NO. ONLY / MINING CLAIM MONEY RECEIVED CASES: AMC34122/\$60.00	POL 2017/6 WAV	- n/a -	60.00
TOTAL:					\$60.00

PAYMENT INFORMATION			
1	AMOUNT:	60.00	POSTMARKED: N/A
	TYPE:	CHECK	RECEIVED: 08/25/2017
	CHECK NO:	013511	
	NAME:	AZLIN, NICOLAS J PO BOX 873 MAUD OK 74854-0873 US	

REMARKS

This receipt was generated by the automated BLM Collections and Billing System and is a paper representation of a portion of the official electronic record contained therein.

UNITED STATES
DEPARTMENT OF THE INTERIOR
BUREAU OF LAND MANAGEMENT

300

34122
84653

MAINTENANCE FEE WAIVER CERTIFICATION

FORM APPROVED
OMB NO. 1004-0114
Expires: October 31, 2016

SEE INSTRUCTIONS ON PAGE 2

1. This small miner waiver is filed for the assessment year beginning on September 1, 2016 and ending on September 1, 2017.
2. The undersigned and all related parties owned ten or fewer mining claims, mill, or tunnel sites located and maintained on Federal lands in the United States of America on September 1, 2016.
3. The undersigned have performed the assessment work required by law for each mining claim listed prior to filing this waiver and understand that by filing this form, the undersigned must file an affidavit of assessment work with the Bureau of Land Management (BLM) by the December 30th following the filing of this waiver.
4. The undersigned understand that if the assessment work obligation has not yet come due under 30 U.S.C. 28 (for those claims in their first assessment year only), a notice of intent to hold reciting this condition must be recorded by the December 30th following the filing of this waiver.
5. The undersigned understand that mill and tunnel sites may also be listed on this waiver and be waived from payment of the maintenance fee, and that a notice of intent to hold for these sites is required to be filed with the BLM by the December 30th following the filing of this waiver.
6. The undersigned understand and acknowledge that pursuant to 43 U.S.C. 1212 and 18 U.S.C. 1001, the filing or recording of a false, fictitious, or fraudulent document with the BLM may result in a fine of up to \$250,000, a prison term not to exceed five years, or both.
7. The mining claims, mill or tunnel sites for which this waiver from payment of the maintenance fees is requested are:

CLAIM OR SITE NAME	BLM RECORDATION SERIAL NUMBER
1. Eva K	AMC 34122 ✓
2. Plinto	" 34123
3. Vivian D	" 34124
4. Lois H	" 34125
5. A Square	" 34126
6. Rhonda Veronica	" 84666
7.	
8.	
9.	
10.	

The owner(s) (claimants) of the above mining claims and sites are:

Nicolas J. Azlin (Owner's Name - Please Print)	Nicolas J. Azlin (Owner's Signature)
Po Box 873 ✓ (Owner's Mailing Address)	Maud OK 74854 (City) (State) (Zip Code)
(AC 483-(2017)) ENTERED SEP 01 2016	
(Owner's Name - Please Print)	(Owner's Signature)
(Owner's Mailing Address)	(City) (State) (Zip Code)
(Owner's Name - Please Print)	(Owner's Signature)
(Owner's Mailing Address)	(City) (State) (Zip Code)
(Owner's Name - Please Print)	(Owner's Signature)
(Owner's Mailing Address)	(City) (State) (Zip Code)

PHOENIX, ARIZONA
 2016 AUG 18 P 2:51
 BLM AZ STATE OFFICE
 RECEIVED

(Owner's Name - Please Print)	(Owner's Signature)		
(Owner's Mailing Address)	(City)	(State)	(Zip Code)
(Owner's Name - Please Print)	(Owner's Signature)		
(Owner's Mailing Address)	(City)	(State)	(Zip Code)
(Owner's Name - Please Print)	(Owner's Signature)		
(Owner's Mailing Address)	(City)	(State)	(Zip Code)
(Owner's Name - Please Print)	(Owner's Signature)		
(Owner's Mailing Address)	(City)	(State)	(Zip Code)

RECEIVED
 BLM AZ STATE OFFICE
 PHOENIX ARIZONA
 AUG 18 P 2 51

18 U.S.C. 1001 and 43 U.S.C. 1212 make it a crime for any person knowingly and willfully to make to any department or agency of the United States any false, fictitious or fraudulent statements or representations as to any matter within its jurisdiction.

INSTRUCTIONS

1. This certification is made under the provisions of 43 U.S.C. § 1744 and 30 U.S.C. §28-28k and the regulations thereunder (43 CFR Part 3830).
2. The claimant(s) must fill in the dates in paragraph 1 for the beginning and ending of the assessment year for which this waiver is sought.
3. The claimant(s) must fill in the date in paragraph 2 for the beginning of the assessment year for which this waiver is sought.
4. All claim and site names and BLM serial numbers must be listed for the mining claims, mill sites, and tunnel sites for which the waiver is sought.
5. All owners of the mining claims, mill sites, and tunnel sites and their addresses must be given.
6. This waiver form must be signed by all the claimants or their designated agent, in original form. If an agent is designated, a notarized designation of agent, signed by all of the claimants with proper address given, must be submitted with this waiver.
7. This form must be filed no later than September 1st for the upcoming assessment year in the BLM State Office where the mining claims or sites are recorded, or the waiver cannot be granted by the BLM. (Example: To obtain a waiver for the assessment year 2012, which begins on September 1, 2011, you must qualify for and file for a waiver no later than September 1, 2011, in the proper BLM State Office.)
8. For all mining claims which require assessment work, you must record an affidavit of labor on or before the December 30th immediately following the filing of this waiver. For all other mining claims or sites waived, you must record a notice of intent to hold on or before the December 30th immediately following the filing of this waiver.
9. Mill and tunnel sites may also be listed on this waiver and be waived from payment of the maintenance fee. A notice of intent to hold for these sites is required to be filed by the December 30th following the filing of this waiver.

RECEIVED
 SEP 18 P 5:21
 PHOENIX ARIZONA

FOR OFFICIAL USE ONLY

DEPARTMENT OF THE INTERIOR
BUREAU OF LAND MANAGEMENT
MINING CLAIMS

MC Customer Information - With Serial No. and Claim Name
ACTIVE CLAIMS

Admin State: AZ

Geo State: AZ

AZLIN NICOLAS J
PO BOX 873
MAUD, OK 74854-0873

CUSTOMER ID: 2328792

<u>Serial No.</u>	<u>Claim Name/Number</u>	<u>Lead Serial No.</u>	<u>Disposition</u>
AMC34122	EVA K	AMC34122	ACTIVE
AMC34123	PLUTO	AMC34122	ACTIVE
AMC34124	VIVIAN B	AMC34122	ACTIVE
AMC34125	LOIS H	AMC34122	ACTIVE
AMC34126	A SQUARE	AMC34122	ACTIVE
AMC84666	RHONDA-VERONICA	AMC84653	ACTIVE

Number of ACTIVE cases: 6

34122 ✓
84653

AFFIDAVIT OF ANNUAL ASSESSMENT WORK

WHEN RECORDED, MAIL DOCUMENT TO:

NAME: Nicolas J. Azlin

ADDRESS: P.O. Box 873

CITY, STATE, ZIP: MAUD Oklahoma
74854

FOR COUNTY RECORDER'S USE

No. of Claims 6
x \$10/claim
Total due BLM \$ 60.00

TO ALL WHOM IT MAY CONCERN:

- The undersigned certifies that at least \$100 per claim was expended for development, labor and improvements, or equivalent value added, as the annual assessment work for the assessment year ending September 1, 2016 for the following contiguous unpatented mining claim(s), located in the County of Yavapai, in the State of ARIZONA.

BLM Serial No.	Name of Claim	Tp	Rg	Sec	Mer	County Recordation Book and Page No.	Date
34122	Eva K	12.2N	3W	35 NE 36 NW		351-278	1956
34123	PLUTO	12.2N	3W	36 NW		351-280	1956
34124	Vivian D	12.2N	3W	36 NE		351-281	1956
34125	Lois H	12.2N	3W	35 NE 36 NW		351-279	1965
34126	A Square	12.2N	3W	35 NE 26 SE		351-277	1956
84666	Rhonda Veronica	12.2N	3W	36 SW		351; 277/278	1979

RECEIVED
BLM STATE OFFICE
2016 AUG 18 P 2:51
PHOENIX, ARIZONA

(Continued on page 2)

RECEIPT # 367025

2. Type of labor and improvements (specify what was done and give the total value for that labor and improvement to show at least \$100 for each claim). If a geological, geochemical, or geophysical survey was performed, as per 30 U.S.C. 28-1, reference the title of the report of survey, give cost and date of the survey and report, and indicate it was filed with the County Recorder:

Description of Work Performed	Value of Work Performed	Date Work Was Performed
Road repair	\$1000.00	7-28-2016

3. Name and mailing address of each person who performed the labor and improvements:

Name (please print)

Nic Azlin

Jim Burns

Current Mailing Address (please print)

P.O. Box 873 Maud Okla. 74854

4760 Carla Vista Prescott Valley 86314

4. Name and mailing address of each person who holds and claims the subject mining claim(s) for the valuable minerals contained therein. Be sure to indicate if there is a change of address:

Name (please print)

Nicolas J. Azlin

Current Mailing Address (please print)

P.O. Box 873 MAUD Okla 74854

RECEIVED
BLM AZ STATE OFFICE
2016 AUG 18 P 2 51
PHOENIX, ARIZONA

5. The undersigned testifies that on the date of 7-28- 2016, all monuments required by law were erected upon the subject claim(s), and all notices required by law were posted on the subject claim(s) or copies thereof were in place, and at said date, each corner monument bore or contained

markings sufficient to appropriately designate the corner of the claim to which it pertains and the name of the claim(s).

I hereby certify under penalty of perjury under the laws of the State of Arizona that the foregoing statements are true and correct:

Nicolas J. Payne Date: 8-4-16
(Signature of person responsible for above statement)

Title 18 U.S.C. 1001 and 43 U.S.C. 1212 make it a crime for any person knowingly and willfully to make to any department or agency of the United States any false, fictitious or fraudulent statements or representations as to any matter within its jurisdiction.

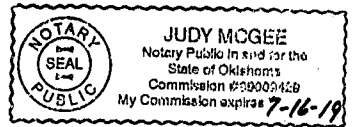
Notary Block

SUBSCRIBED AND SWORN TO before me, this 4th day of August 20 16

By: Judy McGee
(Signature of Affiant)

Title: Secretary to Superintendent/Notary

My Commission Expires: 7-16-2019



INSTRUCTIONS

1. This is an optional form that may be used to satisfy the requirements for the Bureau of Land Management (BLM) under the provisions of 43 U.S.C. §1744 and 30 U.S.C. §28-28d and the regulations thereunder (43 CFR part 3835). Since local and State laws may vary, you should contact your local and State agencies where the claims are located to ensure all applicable laws and requirements are satisfied.
2. The claimant(s) must fill in the date in paragraph 1 for the applicable assessment year and the county and state where the claims are located.
3. All claim names, BLM serial numbers, legal descriptions, and original county recording information must be listed for the claims pertaining to this assessment notice.
4. The claimant(s) must complete paragraph 2 listing all labor or improvements which was performed on or did benefit the subject mining claims. The value and date of the labor or improvements must also be listed. The total amount of labor or improvements can be listed, but the total expenditure must equal at least \$100 for each claim.
5. The names and current mailing addresses of the person(s) performing the labor shall be listed in paragraph 3.
6. The name and current mailing address of each owner (claimant) of the claims shall be listed in paragraph 4. The mailing address shall be the owner's address and not the address of an agent or anyone representing the claimant. Be sure to note if there has been a change of address.
7. Paragraph 5 shall be completed to show the date it was verified that all monuments required by law were properly erected, all notices were posted, and that corners were appropriately designated for all claims listed.
8. An exact legible reproduction or duplicate (other than microfilm or other electronic media) of this affidavit or another type of affidavit of assessment work that you file or will file in the county where each claim is located, must be filed with the BLM on or before December 30 of the calendar year in which the assessment year ends. For mill or tunnel sites, a separate notice of intent to hold must be filed with the BLM on or before December 30. Requirements for filing a notice of intent to hold can be found at 43 CFR 5835.33.
9. A processing fee of \$10 for each claim listed must be remitted to the BLM along with this or any other affidavit of assessment work.

NOTICES

THE PRIVACY ACT and 43 CFR 2.48(d) require that you be furnished with the following information in connection with the information requested by this form.

AUTHORITY: 30 U.S.C. §28-28d and 43 CFR part 3835 permit collection of the information requested by this form.

PRINCIPAL PURPOSE: The BLM will use the information you provide to document compliance with 43 U.S.C. 1744 and that assessment work has been completed in accordance with 30 U.S.C. § 28-28d and 43 CFR part 3835 in lieu of paying the maintenance fee for the mining claims listed on this form.

ROUTINE USES: The BLM will only disclose this information in accordance with the provisions at 43 CFR 2.56(b) and (c).

EFFECT OF NOT PROVIDING INFORMATION: Disclosure of the requested information is required by 30 U.S.C. § 28-28d and 43 CFR part 3835 for claimants qualified to perform assessment work in lieu of paying the maintenance fee. Failure to submit all the requested information or to complete this form will delay the BLM's processing of the form and may preclude the BLM's acceptance of the assessment work information, which may result in forfeiture of the mining claim(s) by the claimant.

THE PAPERWORK REDUCTION ACT requires us to inform you that:

Use of this form is optional. You must perform assessment if a waiver to pay the maintenance fee has been requested. This form is provided to help you attest that annual assessment work has been completed in lieu of paying the maintenance fee for your claim(s). Submission of the requested information is necessary to obtain or retain a benefit.

You do not have to respond to this or any other Federal agency-sponsored information collection unless it displays a valid OMB control number.

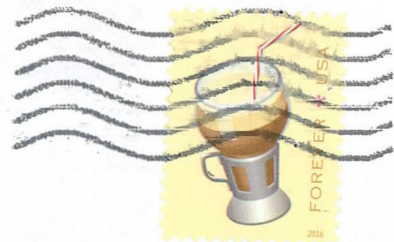
BURDEN HOURS STATEMENT: The estimated public reporting burden for this form is 30 minutes per response, including the time for reviewing instructions, gathering and maintaining data, and completing and reviewing the form. You may submit comments regarding the burden estimate or any other aspect of this form to: U.S. Department of the Interior, Bureau of Land Management (1004-0114), Bureau Information Collection Clearance Officer (WO-630), 1849 C Street, N.W., Room 2134LM, Washington, D.C. 20240.

RECEIVED
BLM AZ STATE OFFICE
2016 AUG 18 P 2:51
PHOENIX, ARIZONA

Nicolas J. Azlin
P.O. Box 873
Maud Oklahoma
74854

OKLAHOMA CITY OK 730

15 AUG 2016 PM 3 L



RECEIVED
BLM AZ STATE OFFICE

2016 AUG 18 P 2:44

PHOENIX, ARIZONA

United States
Dept of the Interior
Bureau of Land Management
Arizona state office
1 North Central Ave. Suite 800
Phoenix Arizona

85004

85004-442700



United States Department of the Interior
Bureau of Land Management
 DIV OF LANDS, MINRLS & ENERGY
 ONE N CENTRAL AVE
 PHOENIX, AZ 85004 -4427
 Phone: 602-417-9200

Receipt

No: 3635025


Transaction #: 3738863	
Date of Transaction: 08/19/2016	
CUSTOMER:	
NICOLAS J AZLIN PO BOX 873 MAUD,OK 74854-0873 US	

LINE #	QTY	DESCRIPTION	REMARKS	UNIT PRICE	TOTAL
1	1.00	LOCATABLE MINERALS / MINING CLAIMS-NOT NEW-UNADJUD,ONE AUTH NO. ONLY / MINING CLAIM MONEY RECEIVED CASES: AMC34122/\$60.00	WAIVER 2017 - 6 / POL 2016 - 6	- n/a -	60.00
TOTAL:					\$60.00

PAYMENT INFORMATION			
1	AMOUNT:	60.00	POSTMARKED: 08/15/2016
	TYPE:	CHECK	RECEIVED: 08/18/2016
	CHECK NO:	51247415114	
	NAME:	AZLIN, NICOLAS J PO BOX 873 MAUD OK 74854-0873 US	

REMARKS

This receipt was generated by the automated BLM Collections and Billing System and is a paper representation of a portion of the official electronic record contained therein.

ENTERED
AUG 23 2016
 BY: 

UNITED STATES
DEPARTMENT OF THE INTERIOR
BUREAU OF LAND MANAGEMENT

MAINTENANCE FEE WAIVER CERTIFICATION

622
JR

34122
84653
FORM APPROVED
OMB NO. 1004-0114
Expires: October 31, 2016

SEE INSTRUCTIONS ON PAGE 2

1. This small miner waiver is filed for the assessment year beginning on September 1, 2015 and ending on September 1, 2016.
2. The undersigned and all related parties owned ten or fewer mining claims, mill, or tunnel sites located and maintained on Federal lands in the United States of America on September 1, 2015.
3. The undersigned have performed the assessment work required by law for each mining claim listed prior to filing this waiver and understand that by filing this form, the undersigned must file an affidavit of assessment work with the Bureau of Land Management (BLM) by the December 30th following the filing of this waiver.
4. The undersigned understand that if the assessment work obligation has not yet come due under 30 U.S.C. 28 (for those claims in their first assessment year only), a notice of intent to hold reciting this condition must be recorded by the December 30th following the filing of this waiver.
5. The undersigned understand that mill and tunnel sites may also be listed on this waiver and be waived from payment of the maintenance fee, and that a notice of intent to hold for these sites is required to be filed with the BLM by the December 30th following the filing of this waiver.
6. The undersigned understand and acknowledge that pursuant to 43 U.S.C. 1212 and 18 U.S.C. 1001, the filing or recording of a false, fictitious, or fraudulent document with the BLM may result in a fine of up to \$250,000, a prison term not to exceed five years, or both.
7. The mining claims, mill or tunnel sites for which this waiver from payment of the maintenance fees is requested are:

CLAIM OR SITE NAME	BLM RECORDATION SERIAL NUMBER
1. Rhonda Veronica	AMC 84666
2. Eva K	AMC 34122
3. Pluto	AMC 34123
4. Vivian D	AMC 34124 AMC 34124
5. Lois H	AMC 34125
6. A Square	AMC 34126
7.	
8.	
9.	
10.	

The owner(s) (claimants) of the above mining claims and sites are:

Nicolas J Azlin
(Owner's Name - Please Print)
P.O. Box 873
(Owner's Mailing Address)

Nicolas J Azlin
(Owner's Signature)
Maud OK 741854
(City) (State) (Zip Code)

(Owner's Name - Please Print)

(Owner's Mailing Address)

(Owner's Signature)

(City) (State) (Zip Code)

(Owner's Name - Please Print)

(Owner's Mailing Address)

(Owner's Signature)

(City) (State) (Zip Code)

(Owner's Name - Please Print)

(Owner's Mailing Address)

(Owner's Signature)

(City) (State) (Zip Code)

(Continued on page 2)

PHOENIX, ARIZONA
2015 OCT 19 P 3:08
RECEIVED
BLM AZ STATE OFFICE

(Owner's Name - Please Print)	(Owner's Signature)		
(Owner's Mailing Address)	(City)	(State)	(Zip Code)
(Owner's Name - Please Print)	(Owner's Signature)		
(Owner's Mailing Address)	(City)	(State)	(Zip Code)
(Owner's Name - Please Print)	(Owner's Signature)		
(Owner's Mailing Address)	(City)	(State)	(Zip Code)
(Owner's Name - Please Print)	(Owner's Signature)		
(Owner's Mailing Address)	(City)	(State)	(Zip Code)

RECEIVED
 BLM ARIZONA STATE OFFICE
 2015 OCT 19 P 3:08
 PHOENIX ARIZONA

18 U.S.C. 1001 and 43 U.S.C. 1212 make it a crime for any person knowingly and willfully to make to any department or agency of the United States any false, fictitious or fraudulent statements or representations as to any matter within its jurisdiction.

INSTRUCTIONS

1. This certification is made under the provisions of 43 U.S.C. § 1744 and 30 U.S.C. §28-28k and the regulations thereunder (43 CFR Part 3830).
2. The claimant(s) must fill in the dates in paragraph 1 for the beginning and ending of the assessment year for which this waiver is sought.
3. The claimant(s) must fill in the date in paragraph 2 for the beginning of the assessment year for which this waiver is sought.
4. All claim and site names and BLM serial numbers must be listed for the mining claims, mill sites, and tunnel sites for which the waiver is sought.
5. All owners of the mining claims, mill sites, and tunnel sites and their addresses must be given.
6. This waiver form must be signed by all the claimants or their designated agent, in original form. If an agent is designated, a notarized designation of agent, signed by all of the claimants with proper address given, must be submitted with this waiver.
7. This form must be filed no later than September 1st for the upcoming assessment year in the BLM State Office where the mining claims or sites are recorded, or the waiver cannot be granted by the BLM. (Example: To obtain a waiver for the assessment year 2012, which begins on September 1, 2011, you must qualify for and file for a waiver no later than September 1, 2011, in the proper BLM State Office.)
8. For all mining claims which require assessment work, you must record an affidavit of labor on or before the December 30th immediately following the filing of this waiver. For all other mining claims or sites waived, you must record a notice of intent to hold on or before the December 30th immediately following the filing of this waiver.
9. Mill and tunnel sites may also be listed on this waiver and be waived from payment of the maintenance fee. A notice of intent to hold for these sites is required to be filed by the December 30th following the filing of this waiver.

2015 OCT 19 P 3:08
 PHOENIX ARIZONA

FOR OFFICIAL USE ONLY

EXTREMELY URGENT

Please Rush To Addressee

PLEASE PRESS FIRMLY

Schedule package pickup right from your home or office at usps.com/pickup
Print postage online

PLEASE PRE



1007

U.S. POSTAGE
PAID
SEMINOLE, OK
74868
OCT 17, 15
AMOUNT
\$19.99
00131342-08



UNITED STATES POSTAL SERVICE



EK 96204790905



**PRIORITY
* MAIL *
EXPRESS™**

EXTREMELY URGENT

Please Rush To Addressee

Flat Rate Envelope

Visit us at usps.com

PLEASE NOTE

When used internationally affix customs
declarations (PS Form 2976, or 2976A).

CUSTOMER USE ONLY

FROM: (PLEASE PRINT) PHONE (405) 241-1870
Nicolas A. A. A.
P.O. Box 275
Hond, OK 74854

PAYMENT BY ACCOUNT (if applicable)

DELIVERY OPTIONS (Customer Use Only)

SIGNATURE REQUIRED (Note: The mailer must check the "Signature Required" box if the mailer: 1) Requires the addressee's signature; OR 2) Purchases additional insurance; OR 3) Purchases COD service; OR 4) Purchases Return Receipt service. If the box is not checked, the Postal Service will leave the item in the addressee's mail receptacle or other secure location without attempting to obtain the addressee's signature on delivery.)

Delivery Options

No Saturday Delivery (delivered next business day)
 Sunday/Holiday Delivery Required (additional fee, where available)
 10:30 AM Delivery Required (additional fee, where available)
 *Refer to USPS.com® or local Post Office™ for availability.

TO: (PLEASE PRINT) PHONE ()
D. J. A. A. A.
P.O. Box 275
Hond, OK 74854

ZIP+4® (U.S. ADDRESSES ONLY)
74854-4407

ORIGIN (POSTAL SERVICE USE ONLY)

1-Day 2-Day Military DPO

PO ZIP Code: 74854 Scheduled Delivery Date (MM/DD/YY): 10/19/15 Postage: \$19.99

Date Accepted (MM/DD/YY): 10/17/15 Scheduled Delivery Time: 10:30 AM 12 NOON 3:00 PM Insurance Fee: \$ COD Fee: \$

Time Accepted: 10:30 AM AM PM 10:30 AM Delivery Fee: \$ Return Receipt Fee: \$ Live Annual Transportation Fee: \$

Weight: lbs. ozs. Flat Rate Sunday/Holiday Premium Fee: \$ Total Postage & Fees: \$19.99
 Acceptance Employed by Insured: \$


DELIVERY (POSTAL SERVICE USE ONLY)

Delivery Attempt (MM/DD/YY) Time: Employee Signature: _____

Delivery Attempt (MM/DD/YY) Time: Employee Signature: _____

LABEL 11-8, JANUARY 2014 PSN 7690-02-000-9996 3-ADDRESSEE COPY

BLM AZ STATE OFFICE
2015 OCT 19 P 3:08
PHOENIX, ARIZONA



65000010001SP



Please Recycle



Ep13L Jan/15 © U.S. Postal Service

UNITED STATES
DEPARTMENT OF THE INTERIOR
BUREAU OF LAND MANAGEMENT

622

AA

MAINTENANCE FEE WAIVER CERTIFICATION

34122 84653
FORM APPROVED
OMB NO. 1004-0114
Expires: August 31, 2013

SEE INSTRUCTIONS ON PAGE 2

1. This small miner waiver is filed for the assessment year beginning on September 1, 2015 and ending on September 1, 2016.
2. The undersigned and all related parties owned ten or fewer mining claims, mill, or tunnel sites located and maintained on Federal lands in the United States of America on September 1, 2015.
3. The undersigned have performed the assessment work required by law for each mining claim listed prior to filing this waiver and understand that by filing this form, an affidavit of assessment work must be recorded by the December 30th following the filing of this waiver.
4. The undersigned understand that if the assessment work obligation has not yet come due under 30 U.S.C. 28 (for those claims in their first assessment year only), a notice of intent to hold reciting this condition must be recorded by the December 30th following the filing of this waiver.
5. The undersigned understand that mill and tunnel sites may also be listed upon this waiver and be waived from payment of the maintenance fee, and that a notice of intent to hold for these sites is required to be recorded by the December 30th immediately following the filing of this waiver.
6. The undersigned understand and acknowledge that pursuant to 43 U.S.C. 1212 and 18 U.S.C. 1001, the filing or recording of a false, fictitious, or fraudulent document with the Bureau of Land Management may result in a fine of up to \$250,000, a prison term not to exceed five years, or both.
7. The mining claims, mill or tunnel sites for which this waiver from payment of the maintenance fees is requested are:

CLAIM OR SITE NAME	BLM RECORDATION SERIAL NUMBER
1. Rhonda Veronica	AMC 84666 ✓
2. Eva K	" 34122
3. Pluto	" 34123
4. Vivian D	" 34124
5. Lois H	" 34125
6. A Square	" 34126
7.	
8.	
9.	
10.	

The owner(s) (claimants) of the above mining claims and sites are:

Nicolas J Azlin
(Owner's Name - Please Print)

Nicolas J Azlin
(Owner's Signature)

P.O. Box 873
(Street or P.O. Box)

maud Oklahoma 74854
(City) (State) (Zip Code)

(Owner's Name - Please Print)

(Street or P.O. Box)

(City) (State) (Zip Code)

(Owner's Name - Please Print)

(Street or P.O. Box)

(City) (State) (Zip Code)

(Continued on page 2)

RECEIVED
BLM AZ STATE OFFICE
2015 SEP - 1 P 2:10
PHOENIX, ARIZONA

ENTERED
SEP 11 2015
BY: JR

NW
11 SEP 15
JR

(Owner's Name - Please Print)

(Owner's Signature)

(Street or P.O. Box)

(City)

(State)

(Zip Code)

(Owner's Name - Please Print)

(Owner's Signature)

(Street or P.O. Box)

(City)

(State)

(Zip Code)

(Owner's Name - Please Print)

(Owner's Signature)

(Street or P.O. Box)

(City)

(State)

(Zip Code)

(Owner's Name - Please Print)

(Owner's Signature)

(Street or P.O. Box)

(City)

(State)


(Zip Code)

Title 18 U.S.C. Section 1001 and Title 43 U.S.C. Section 1212 makes it a crime for any person knowingly and willfully to make to any department or agency of the United States any false, fictitious or fraudulent statements or representations as to any matter within its jurisdiction.

INSTRUCTIONS

1. This certification is made under the provisions of §1744 of Title 43 and § 28-28k of Title 30 of the United States Code; and the regulations thereunder (43 CFR Part 3830).
2. The claimant(s) must fill in the dates in paragraph 1 for the beginning and ending of the assessment year for which this waiver is sought.
3. The claimant(s) must fill in the date in paragraph 2 for the beginning of the assessment year for which this waiver is sought.
4. All claim and site names and Bureau of Land Management (BLM) serial numbers must be listed for the mining claims, mill sites, and tunnel sites for which the waiver is sought.
5. All owners of the mining claims, mill sites, and tunnel sites and their addresses must be given.
6. This waiver form must be signed by all the claimants or their designated agent, in original form. If an agent is designated, a notarized designation of agent, signed by all of the claimants with proper address given, must be submitted with this waiver.
7. This form must be filed no later than September 1st for the upcoming assessment year in the BLM State Office where the mining claims or sites are recorded, or the waiver cannot be granted by the BLM. (Example: To obtain a waiver for the assessment year 2012, which begins on September 1, 2011, you must qualify for and file for a waiver no later than September 1, 2011, in the proper BLM State Office.)
8. For all mining claims which require assessment work, you must record an affidavit of labor on or before the December 30th immediately following the filing of this waiver. For all other mining claims or sites waived, you must record a notice of intent to hold on or before the December 30th immediately following the filing of this waiver.
9. Mill and tunnel sites may also be listed upon this waiver and be waived from payment of the maintenance fee. A notice of intent to hold for these sites is required to be filed by the December 30th following the filing of this waiver.

FOR OFFICIAL USE ONLY



When Recorded Return Document to:

Nicolas J Azlin
PO Box 873
MAud Oklahoma
74854

34122
84653

Check here is this is a change of address.

Telephone: _____

E-mail address: _____

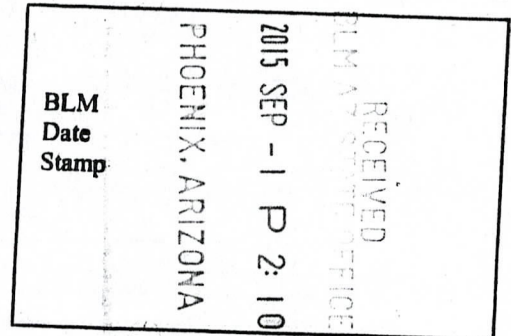
AFFIDAVIT OF PERFORMANCE OF ANNUAL WORK

1. State of Arizona, County of YAVAPAI ss:

2. I (Name) Nicolas J. Azlin

3. Reside at (Address) 35073 EN 1290

City Maud County Pottawatomie



State OK Zip 74854-0007 being duly sworn, depose and say that I am a citizen of the United States, more than eighteen years of age, and that all of the facts set forth in this affidavit, subject to the provisions and penalties of 18 U.S.C. 1001 pertaining to the filing of false, fictitious, or fraudulent statements with the United States, are true and correct according to the best of my knowledge, information and belief.

4. Owner's name and address (If not shown in Items 1-3 above), _____

5. That I am personally acquainted with the mining claim(s). The work and improvements were made by and at the expense of the owner(s) of said claim(s). Said contiguous group of claims, listed on this document, are situated in the

weaver (optional) Mining District; Yavapai County, Arizona.

Line No.	AMC NUMBER	CLAIM/SITE NAME	COUNTY RECORDER DATA (If available)	TWP	RNG	SEC
1	84666	Rhonda Veronica	351 - 277/278	12.2 N	3 W	36 SW
2	34122	Eva K	351 - 278	12.2 N	3 W	35 NE 34 NW
3	34123	Pluto	351 - 280	12.2 N	3 W	36 NW
4	34124	Vivian D	351 - 281	12.2 N	3 W	36 N2
5	34125	Lois H	351 - 279	12.2 N	3 W	35 NE 36 NW
6	34126	A Square	351 - 277	12.2 N	3 W	35 NE 36 SE

ENTERED
SEP 08 2015
BY: JA

AFFIDAVIT OF PERFORMANCE OF ANNUAL WORK – page 2

RECEIVED
PHOENIX, ARIZONA
2015 SEP - 1 P 2:10

BLM
Date
Stamp

7					
8					
9					
10					

6. That between the dates starting at 12 o'clock noon on September 1, 20 15 and ending at 12 o'clock noon on September 1, 20 16 at least \$ 1000.00 dollars worth of work and improvements were done and performed upon said claim(s) or upon one or more of a contiguous group of claims for the benefit of all, wholly or partly outside of a contiguous group of claims for the benefit of all, not including the location work.

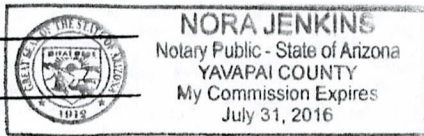
7. That the following persons were employed to perform the work and improvements described herein: Jim Burns, Kirk Hecker, Tim Azlin, & Nicolas Azlin

8. That the work and improvements performed were: road repair

9. Dated: 8/3/2015 Signature: Nicolas J Azlin

SUBSCRIBED AND SWORN TO before me, a Notary Public, this 3 day of August 20 15

By: Nora Jenkins
Notary Public
My Commission Expires July 31, 2016



No. of Claims: 6 x \$10 = \$60.00
Check No.: 111.0. Init. AA
Receipt No.: 3385058
For BLM Use Only

Bureau of Land Management
Arizona State Office
www.az.blm.gov

Form: MCF108
Revised Jan. 2006
Page 2 of 2

Nicolas Azlin
P.O. Box 873
Mand Oklahoma

RECEIVED
BLM STATE OFFICE
74854-0000

2015 SEP -1 P 2:10

PHOENIX, ARIZONA

PHOENIX AZ 852

29 AUG 2015 PM 6 L



United States Dept of the Interior
Bureau of Land Management

One N. Central Ave.

Suite 800

Phoenix Az 85004-4427

8500484427



United States Department of the Interior
Bureau of Land Management
 LANDS/RECREATION & PLANNING
 ONE N CENTRAL AVE
 PHOENIX, AZ 85004 -2203
 Phone: 602-417-9200

Receipt

No: 3385058

Transaction #: 3483396	
Date of Transaction: 09/02/2015	
CUSTOMER:	
NICOLAS J AZLIN PO BOX 873 MAUD,OK 74854-0873 US	

LINE #	QTY	DESCRIPTION	REMARKS	UNIT PRICE	TOTAL
1	1.00	LOCATABLE MINERALS / MINING CLAIMS-NOT NEW-UNADJUD,ONE AUTH NO. ONLY / MINING CLAIM MONEY RECEIVED CASES: AMC84666/\$60.00	WAIVER - 6 2016 / POL - 6 2015	- n/a -	60.00
TOTAL:					\$60.00

PAYMENT INFORMATION				
1	AMOUNT:	60.00	POSTMARKED:	08/29/2015
	TYPE:	CHECK	RECEIVED:	09/01/2015
	CHECK NO:	17271810235		
	NAME:	AZLIN, NICOLAS J PO BOX 873 MAUD OK 74854-0873 US		

REMARKS

This receipt was generated by the automated BLM Collections and Billing System and is a paper representation of a portion of the official electronic record contained therein.

ENTERED
 SEP 08 2015
 BY: *JA*

UNITED STATES **1377**
DEPARTMENT OF THE INTERIOR
BUREAU OF LAND MANAGEMENT

MAINTENANCE FEE WAIVER CERTIFICATION

AA

Amc 34125
84653
FORM APPROVED
OMB NO. 1004-0114
Expires: August 31, 2013

SEE INSTRUCTIONS ON PAGE 2

- This small miner waiver is filed for the assessment year beginning on September 1, 2014 and ending on September 1, 2015.
- The undersigned and all related parties owned ten or fewer mining claims, mill, or tunnel sites located and maintained on Federal lands in the United States of America on September 1, 2014.
- The undersigned have performed the assessment work required by law for each mining claim listed prior to filing this waiver and understand that by filing this form, an affidavit of assessment work must be recorded by the December 30th following the filing of this waiver.
- The undersigned understand that if the assessment work obligation has not yet come due under 30 U.S.C. 28 (for those claims in their first assessment year only), a notice of intent to hold reciting this condition must be recorded by the December 30th following the filing of this waiver.
- The undersigned understand that mill and tunnel sites may also be listed upon this waiver and be waived from payment of the maintenance fee, and that a notice of intent to hold for these sites is required to be recorded by the December 30th immediately following the filing of this waiver.
- The undersigned understand and acknowledge that pursuant to 43 U.S.C. 1212 and 18 U.S.C. 1001, the filing or recording of a false, fictitious, or fraudulent document with the Bureau of Land Management may result in a fine of up to \$250,000, a prison term not to exceed five years, or both.
- The mining claims, mill or tunnel sites for which this waiver from payment of the maintenance fees is requested are:

CLAIM OR SITE NAME	BLM RECORDATION SERIAL NUMBER
1. <u>Eva K</u>	<u>34122</u>
2. <u>Pluto</u>	<u>34123</u>
3. <u>Vivian D</u>	<u>34124</u>
4. <u>Lois H</u>	<u>34125</u>
5. <u>A-Square</u>	<u>34126</u>
6. <u>Rhonda Veronica</u>	<u>84666</u>
7.	
8.	
9.	
10.	

RECEIVED
BLM AZ STATE OFFICE
2014 AUG 21 P 2:10
PHOENIX, ARIZONA

The owner(s) (claimants) of the above mining claims and sites are:

Nicolas J Azlin
(Owner's Name - Please Print)

Po Box 873 Mand Oklahoma
(Street or P.O. Box)

Mand OK 74854
(City) (State) (Zip Code)

Nicolas J Azlin
(Owner's Signature)

(Owner's Name - Please Print)

(Owner's Signature)

(Street or P.O. Box)

(City) (State) (Zip Code)

(Owner's Name - Please Print)

(Owner's Signature)

(Street or P.O. Box)

(City) (State) (Zip Code)

ENTERED
SEP 11 2014
BY: PM

NWV
9/22/2014
Bm

(Owner's Name - Please Print)

(Owner's Signature)

(Street or P.O. Box)

(City)

(State)

(Zip Code)

(Owner's Name - Please Print)

(Owner's Signature)

(Street or P.O. Box)

(City)

(State)

(Zip Code)

(Owner's Name - Please Print)

(Owner's Signature)

(Street or P.O. Box)

(City)

(State)

(Zip Code)

(Owner's Name - Please Print)

(Owner's Signature)

(Street or P.O. Box)

(City)

(State)

(Zip Code)

Title 18 U.S.C. Section 1001 and Title 43 U.S.C. Section 1212 makes it a crime for any person knowingly and willfully to make to any department or agency of the United States any false, fictitious or fraudulent statements or representations as to any matter within its jurisdiction.

INSTRUCTIONS

1. This certification is made under the provisions of §1744 of Title 43 and § 28-28k of Title 30 of the United States Code; and the regulations thereunder (43 CFR Part 3830).
2. The claimant(s) must fill in the dates in paragraph 1 for the beginning and ending of the assessment year for which this waiver is sought.
3. The claimant(s) must fill in the date in paragraph 2 for the beginning of the assessment year for which this waiver is sought.
4. All claim and site names and Bureau of Land Management (BLM) serial numbers must be listed for the mining claims, mill sites, and tunnel sites for which the waiver is sought.
5. All owners of the mining claims, mill sites, and tunnel sites and their addresses must be given.
6. This waiver form must be signed by all the claimants or their designated agent, in original form. If an agent is designated, a notarized designation of agent, signed by all of the claimants with proper address given, must be submitted with this waiver.
7. This form must be filed no later than September 1st for the upcoming assessment year in the BLM State Office where the mining claims or sites are recorded, or the waiver cannot be granted by the BLM. (Example: To obtain a waiver for the assessment year 2012, which begins on September 1, 2011, you must qualify for and file for a waiver no later than September 1, 2011, in the proper BLM State Office.)
8. For all mining claims which require assessment work, you must record an affidavit of labor on or before the December 30th immediately following the filing of this waiver. For all other mining claims or sites waived, you must record a notice of intent to hold on or before the December 30th immediately following the filing of this waiver.
9. Mill and tunnel sites may also be listed upon this waiver and be waived from payment of the maintenance fee. A notice of intent to hold for these sites is required to be filed by the December 30th following the filing of this waiver.

FOR OFFICIAL USE ONLY

34122
84653

When Recorded Return Document to:

Nicolas J. Azlin
PO Box 873
Maud Oklahoma
74854

UPDATED
08/25/14

Check here is this is a change of address.

Telephone: 405-584-0402

E-mail address: NicAzlin48@yahoo

AFFIDAVIT OF PERFORMANCE OF ANNUAL WORK

1. State of Arizona, County of Yavapai ss:
2. I (Name) Nicolas J. Azlin
3. Reside at (Address) 35073 E W 129
Maud, OK 74854
City Maud County Seminole

RECEIVED
BLM AZ STATE OFFICE
2014 AUG 21 P 2:09
PHOENIX, ARIZONA
BLM
Date
Stamp

State OK Zip 74854 being duly sworn, depose and say that I am a citizen of the United States, more than eighteen years of age, and that all of the facts set forth in this affidavit, subject to the provisions and penalties of 18 U.S.C. 1001 pertaining to the filing of false, fictitious, or fraudulent statements with the United States, are true and correct according to the best of my knowledge, information and belief.

4. Owner's name and address (If not shown in Items 1-3 above), _____

5. That I am personally acquainted with the mining claim(s). The work and improvements were made by and at the expense of the owner(s) of said claim(s). Said contiguous group of claims, listed on this document, are situated in the

(optional) Mining District; Yavapai County, Arizona.

Line No.	AMC NUMBER	CLAIM/SITE NAME	COUNTY RECORDER DATA (If available)	TWP	RNG	SEC
1	34122	Eva K	Book / Page 351 / 278	12.2N	3W	35 NE 36 NW
2	34123	Pluto	351 / 280	12.2N	3W	36 NW
3	34124	Vivian D	351 / 281	12.2N	3W	36 N ₂
4	34125	Lois H	351 / 279	12.2N	3W	35 NE 36 NW
5	34126	A Square	351 / 277	12.2N	3W	35 NE 36 SE
6	84666	Rhonda Veronica	351 / 277/278	12.2N	3W	36 SW

ENTERED
AUG 25 2014
BY: RAN

RECEIVED
BLM AZ STATE OFFICE
2014 AUG 21 P 2:09
PHOENIX, ARIZONA

BLM
Date
Stamp

7					
8					
9					
10					

6. That between the dates starting at 12 o'clock noon on September 1, 20 14 and ending at 12 o'clock noon on September 1, 20 15 at least \$ 900.00 dollars worth of work and improvements were done and performed upon said claim(s) or upon one or more of a contiguous group of claims for the benefit of all, wholly or partly outside of a contiguous group of claims for the benefit of all, not including the location work.


7. That the following persons were employed to perform the work and improvements described herein: Steve Barnes, & Jim Burns

8. That the work and improvements performed were: road repair

9. Dated: 9-18-14 Signature: Nicolas J. Azlin

SUBSCRIBED AND SWORN TO before me, a Notary Public, this 18th day of August 20 14

By: Nicolas J. Azlin
Notary Public Judy McGee
My Commission Expires 7-16-15



Bureau of Land Management
Arizona State Office
www.az.blm.gov

No. of Claims: 6 x \$10 = \$600.00
Check No.: M.D. Init. JA
Receipt No.: 3109035
For BLM Use Only

Form: MCF108
Revised Jan. 2006
Page 2 of 2

Nicolas J. Azlin
P.O. Box 873
Maud, OK 74854

OKLAHOMA CITY OK 730

18 AUG 2014 PM 4 L



United States Dept. of the Interior
Bureau of Land Management
Arizona state office
1 North Central Ave.
Suite 800
Phoenix Arizona
~~85004~~ 85004



United States Department of the Interior
Bureau of Land Management
 LANDS/RECREATION & PLANNING
 ONE N CENTRAL AVE
 PHOENIX, AZ 85004 -2203
 Phone: 602-417-9200

ENTER
 AUG 25 2014
 BY: Rdm

Receipt

No: 3109035

Transaction #: 3200719	
Date of Transaction: 08/22/2014	
CUSTOMER:	
NICOLAS J AZLIN PO BOX 873 MAUD,OK 74854-0873 US	

LINE #	QTY	DESCRIPTION	REMARKS	UNIT PRICE	TOTAL
1	1.00	LOCATABLE MINERALS / MINING CLAIMS-NOT NEW-UNADJUD,ONE AUTH NO. ONLY / MINING CLAIM MONEY RECEIVED CASES: AMC34122/\$60.00	MAINT FEE WAIVER (6) 2015 / POL (6) 2014	- n/a -	60.00
TOTAL:					\$60.00

PAYMENT INFORMATION					
1	AMOUNT:	60.00	POSTMARKED:	08/18/2014	
	TYPE:	CHECK	RECEIVED:	08/21/2014	
	CHECK NO:	191658			
	NAME:	AZLIN, NICOLAS J PO BOX 873 MAUD OK 74854-0873 US			

REMARKS

This receipt was generated by the automated BLM Collections and Billing System and is a paper representation of a portion of the official electronic record contained therein.

UNITED STATES
DEPARTMENT OF THE INTERIOR
BUREAU OF LAND MANAGEMENT
MAINTENANCE FEE WAIVER CERTIFICATION

376

Amc 84653
Amc 34122
FORM APPROVED
OMB NO. 1004-0114
Expires: August 31, 2013

SEE INSTRUCTIONS ON PAGE 2

- This small miner waiver is filed for the assessment year beginning on September 1, 2013 and ending on September 1, 2014.
- The undersigned and all related parties owned ten or fewer mining claims, mill, or tunnel sites located and maintained on Federal lands in the United States of America on September 1, 2013.
- The undersigned have performed the assessment work required by law for each mining claim listed prior to filing this waiver and understand that by filing this form, an affidavit of assessment work must be recorded by the December 30th following the filing of this waiver.
- The undersigned understand that if the assessment work obligation has not yet come due under 30 U.S.C. 28 (for those claims in their first assessment year only), a notice of intent to hold reciting this condition must be recorded by the December 30th following the filing of this waiver.
- The undersigned understand that mill and tunnel sites may also be listed upon this waiver and be waived from payment of the maintenance fee, and that a notice of intent to hold for these sites is required to be recorded by the December 30th immediately following the filing of this waiver.
- The undersigned understand and acknowledge that pursuant to 43 U.S.C. 1212 and 18 U.S.C. 1001, the filing or recording of a false, fictitious, or fraudulent document with the Bureau of Land Management may result in a fine of up to \$250,000, a prison term not to exceed five years, or both.
- The mining claims, mill or tunnel sites for which this waiver from payment of the maintenance fees is requested are:

CLAIM OR SITE NAME	BLM RECORDATION SERIAL NUMBER
1. Rhonda Veronica ✓	AMC 84666
2. Eva K	AMC 34122
3. Pluto	AMC 34123
4. Vivian D	AMC 34124
5. Lois H	AMC 34125
6. A Square	AMC 34126
7.	
8.	
9.	
10.	

The owner(s) (claimants) of the above mining claims and sites are:

Nicolas J. Azlin
(Owner's Name - Please Print)

Nicolas J. Azlin
(Owner's Signature)

4760 Carla Vista
(Street or P.O. Box)

Prescott Valley AZ 86314
(City) (State) (Zip Code)

(Owner's Name - Please Print)

(Owner's Signature)

(Street or P.O. Box)

(City) (State) (Zip Code)

(Owner's Name - Please Print)

(Owner's Signature)

(Street or P.O. Box)

(City) (State) (Zip Code)

(Continued on page 2)

RECEIVED
 BLM AZ STATE OFFICE
 PHOENIX ARIZONA
 2013 AUG 20 P 2:53
 SEP 18 2013
 BY: AT

6/PB

(Owner's Name - Please Print)

(Owner's Signature)

(Street or P.O. Box)

(City)

(State)

(Zip Code)

(Owner's Name - Please Print)

(Owner's Signature)

(Street or P.O. Box)

(City)

(State)

(Zip Code)

(Owner's Name - Please Print)

(Owner's Signature)

(Street or P.O. Box)

(City)

(State)

(Zip Code)

(Owner's Name - Please Print)

(Owner's Signature)

(Street or P.O. Box)

(City)

(State)

(Zip Code)

Title 18 U.S.C. Section 1001 and Title 43 U.S.C. Section 1212 makes it a crime for any person knowingly and willfully to make to any department or agency of the United States any false, fictitious or fraudulent statements or representations as to any matter within its jurisdiction.

INSTRUCTIONS

This certification is made under the provisions of §1744 of Title 43 and § 28-28k of Title 30 of the United States Code; and the regulations thereunder (43 CFR Part 3830).

The claimant(s) must fill in the dates in paragraph 1 for the beginning and ending of the assessment year for which this waiver is sought.

The claimant(s) must fill in the date in paragraph 2 for the beginning of the assessment year for which this waiver is sought.

All claim and site names and Bureau of Land Management (BLM) serial numbers must be listed for the mining claims, mill sites, and tunnel sites for which the waiver is sought.

All owners of the mining claims, mill sites, and tunnel sites and their addresses must be given.

This waiver form must be signed by all the claimants or their designated agent, in original form. If an agent is designated, a notarized designation of agent, signed by all of the claimants with proper address given, must be submitted with this waiver.

This form must be filed no later than September 1st for the upcoming assessment year in the BLM State Office where the mining claims or sites are recorded, or the waiver cannot be granted by the BLM. (Example: To obtain a waiver for the assessment year 2012, which begins on September 1, 2011, you must qualify for and file for a waiver no later than September 1, 2011, in the proper BLM State Office.)

For all mining claims which require assessment work, you must record an affidavit of labor on or before the December 30th immediately following the filing of this waiver. For all other mining claims or sites waived, you must record a notice of intent to hold on or before the December 30th immediately following the filing of this waiver.

Mill and tunnel sites may also be listed upon this waiver and be waived from payment of the maintenance fee. A notice of intent to hold for these sites is required to be filed by the December 30th following the filing of this waiver.

BLM STATE OFFICE
RECEIVED
2013 AUG 20 P 5:23


PHOENIX, ARIZONA

FOR OFFICIAL USE ONLY
RECEIVED
BLM STATE OFFICE
2013 AUG 20 P 2:53
PHOENIX, ARIZONA

Nic Azlin
4760 Carla Vista
Prescott Valley Az.

PHOENIX AZ 852

19 AUG 2013 PMS L

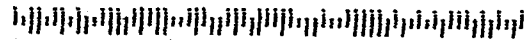


RECEIVED
BLM AZ STATE OFFICE
2013 AUG 20 P 2:53
6314
PHOENIX, ARIZONA

United States
Dept. of the Interior
Bureau of Land Management
One North Central Ave. suite 800
Phoenix Arizona

85004

85004442700




When Recorded Return Document to:
Nicolas J. Azlin
4760 Carla Vista
Prescott Valley
86314

Check here is this is a change of address.
Telephone: 405 584 0402
E-mail address: NICAZLIN69@yahoo.com

AFFIDAVIT OF PERFORMANCE OF ANNUAL WORK

1. State of Arizona, County of YAVAPAI ss:
2. I (Name) Nicolas J. Azlin
3. Reside at (Address) 4760 Carla Vista
Prescott Valley County Yavapai



State AZ Zip 86314 being duly sworn, depose and say that I am a citizen of the United States, more than eighteen years of age, and that all of the facts set forth in this affidavit, subject to the provisions and penalties of 18 U.S.C. 1001 pertaining to the filing of false, fictitious, or fraudulent statements with the United States, are true and correct according to the best of my knowledge, information and belief.

4. Owner's name and address (if not shown in items 1-3 above).

5. That I am personally acquainted with the mining claim(s). The work and improvements were made by and at the expense of the owner(s) of said claim(s). Said contiguous group of claims, listed on this document, are situated in the

Wraaver (optional) Mining District: Yavapai County, Arizona.
Book / page

Line No.	AMC NUMBER	CLAIM/SITE NAME	COUNTY RECORDER DATA (if available)	TWP	RNG	SEC
1	84666	Rhonda Veronica	351/277-278	12.2 N	3 W	36 SW
2	34122	Eva K	351/278	12 N	3 W	35 NE 36 NW
3	34123	Pluto	351/280	12 N	3 W	36 NW
4	34124	Vivian D	351/281	12 N	3 W	36 N 2
5	34125	Lois H	351/279	12 N	3 W	35 NE 36 NW
6	34126	A Square	351/277	12 N 12.2 N	3 W 3 W	35 NE 26 SE

Form: MCF108
Revised Jan. 2006
Page 1 of 2

ENTERED
SEP 12 2013
BY: AT

AFFIDAVIT OF PERFORMANCE OF ANNUAL WORK - page 2

BLM
Date
Stamp

RECEIVED
BLM AZ STATE OFFICE
2013 AUG 20 P 3:04
PHOENIX, ARIZONA

7					
8					
9					
10					

6. That between the dates starting at 12 o'clock noon on September 1, 20 13 and ending at 12 o'clock noon on September 1, 2014 at least \$ 900.00 dollars worth of work and improvements were done and performed upon said claim(s) or upon one or more of a contiguous group of claims for the benefit of all, wholly or partly outside of a contiguous group of claims for the benefit of all, not including the location work.

7. That the following persons were employed to perform the work and improvements described herein: Nic Azlin

Steve Barnes + Jim Burns

8. That the work and improvements performed were: road repair


9. Dated: 8/17/13 Signature: Nicolas J. Azlin

SUBSCRIBED AND SWORN TO before me, a Notary Public, this 17 day of August, 2013

By: Nicolas J Azlin

Notary Public Nora Jenkins

My Commission Expires July 31, 2016



Bureau of Land Management
Arizona State Office
www.az.blm.gov

No. of Claims: 6 x \$10 = 60
 Check No.: 7940 Init. JME
 Receipt No.: 2860461
 For BLM Use Only

Form: MCF108
Revised Jan. 2006
Page 2 of 2

Nicolas J Azlin
4760 Carla Vista
Prescott Valley Az.
86314

PHOENIX AZ 852

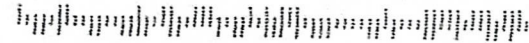
19 AUG 2013 PM 4 L



United States
Dept. of the Interior
Bureau of Land Management
One North Central Ave. Suite 800
Phoenix Arizona
85004

RECEIVED
BLM AZ STATE OFFICE
AUG 19 2013
2013 AUG 20 P 3 04
PHOENIX, ARIZONA

85004442700



United States Department of the Interior
 Bureau of Land Management
 LANDS/RECREATION & PLANNING
 ONE N CENTRAL AVE
 PHOENIX, AZ 85004 -2203
 Phone: 602-417-9200

Receipt

No:

2860461

Transaction #: 2946321	
Date of Transaction: 08/20/2013	
CUSTOMER:	
NICOLAS J AZLIN 4760 N CARLA VISTA DR PRESCOTT VALLEY, AZ 86314-7107 US	

LINE #	QTY	DESCRIPTION	REMARKS	UNIT PRICE	TOTAL
1	1.00	LOCATABLE MINERALS / MINING CLAIMS-NOT NEW-UNADJUD, ONE AUTH NO. ONLY / MINING CLAIM MONEY RECEIVED CASES: AMC84666/\$60.00	POL 2013/1	- n/a -	60.00
TOTAL:					\$60.00

PAYMENT INFORMATION					
1	AMOUNT:	60.00	POSTMARKED:	08/19/2013	
	TYPE:	CHECK	RECEIVED:	08/20/2013	
	CHECK NO:	204892627940			
	NAME:	AZLIN, NICOLAS 4760 N CARLA VISTA DR PRESCOTT VALLEY AZ 86314-7107 US			

REMARKS

This receipt was generated by the automated BLM Collections and Billing System and is a paper representation of a portion of the official electronic record contained therein.

UNITED STATES
DEPARTMENT OF THE INTERIOR
BUREAU OF LAND MANAGEMENT

MAINTENANCE FEE WAIVER CERTIFICATION

FORM APPROVED (479)
OMB NO. 1004-0114
Expires: August 31, 2013

SEE INSTRUCTIONS ON PAGE 2

(PB)

34122 84653

- This small miner waiver is filed for the assessment year beginning on September 1, 2012 and ending on September 1, 2013.
- The undersigned and all related parties owned ten or fewer mining claims, mill, or tunnel sites located and maintained on Federal lands in the United States of America on September 1, 2012.
- The undersigned have performed the assessment work required by law for each mining claim listed prior to filing this waiver and understand that by filing this form, an affidavit of assessment work must be recorded by the December 30th following the filing of this waiver.
- The undersigned understand that if the assessment work obligation has not yet come due under 30 U.S.C. 28 (for those claims in their first assessment year only), a notice of intent to hold reciting this condition must be recorded by the December 30th following the filing of this waiver.
- The undersigned understand that mill and tunnel sites may also be listed upon this waiver and be waived from payment of the maintenance fee, and that a notice of intent to hold for these sites is required to be recorded by the December 30th immediately following the filing of this waiver.
- The undersigned understand and acknowledge that pursuant to 43 U.S.C. 1212 and 18 U.S.C. 1001, the filing or recording of a false, fictitious, or fraudulent document with the Bureau of Land Management may result in a fine of up to \$250,000, a prison term not to exceed five years, or both.
- The mining claims, mill or tunnel sites for which this waiver from payment of the maintenance fees is requested are:

CLAIM OR SITE NAME	BLM RECORDATION SERIAL NUMBER
1. Eva K	✓ AMC 34122
2. Pluto	34123
3. Vivian D	34124
4. Lois H	34125
5. A Square	34126
6. Rhonda Veronica	84666
7.	
8.	
9.	
10.	

The owner(s) (claimants) of the above mining claims and sites are:

Nicolas J. Azlin
(Owner's Name - Please Print)

Nicolas J. Azlin
(Owner's Signature)

8-20-12

1006 Roosevelt
(Street or P.O. Box)

Seminole Oklahoma 74868
(City) (State) (Zip Code)

(Owner's Name - Please Print)

(Owner's Signature)

(Street or P.O. Box)

(City) (State) (Zip Code)

(Owner's Name - Please Print)

(Owner's Signature)

(Street or P.O. Box)

(City) (State) (Zip Code)

PHOENIX ARIZONA
2012 AUG 27 P 4:18
RECEIVED
BLM AZ STATE OFFICE

ENTERED IN COMPUTER
RE 9-18-12

NL
RZ

(Owner's Name - Please Print)

(Owner's Signature)

(Street or P.O. Box)

(City)

(State)

(Zip Code)

(Owner's Name - Please Print)

(Owner's Signature)

(Street or P.O. Box)

(City)

(State)

(Zip Code)

(Owner's Name - Please Print)

(Owner's Signature)

(Street or P.O. Box)

(City)

(State)

(Zip Code)

(Owner's Name - Please Print)

(Owner's Signature)

(Street or P.O. Box)

(City)

(State)

(Zip Code)

Title 18 U.S.C. Section 1001 and Title 43 U.S.C. Section 1212 makes it a crime for any person knowingly and willfully to make to any department or agency of the United States any false, fictitious or fraudulent statements or representations as to any matter within its jurisdiction.

INSTRUCTIONS

1. This certification is made under the provisions of §1744 of Title 43 and § 28-28k of Title 30 of the United States Code; and the regulations thereunder (43 CFR Part 2930).
2. The claimant(s) must fill in the dates in paragraph 1 for the beginning and ending of the assessment year for which this waiver is sought.
3. The claimant(s) must fill in the date in paragraph 2 for the beginning of the assessment year for which this waiver is sought.
4. All claim and site names and Bureau of Land Management (BLM) serial numbers must be listed for the mining claims, mill sites, and tunnel sites for which the waiver is sought.
5. All owners of the mining claims, mill sites, and tunnel sites and their addresses must be given.
6. This waiver form must be signed by all the claimants or their designated agent, in original form. If an agent is designated, a notarized designation of agent, signed by all of the claimants with proper address given, must be submitted with this waiver.
7. This form must be filed no later than September 1st for the upcoming assessment year in the BLM State Office where the mining claims or sites are recorded, or the waiver cannot be granted by the BLM. (Example: To obtain a waiver for the assessment year 2012, which begins on September 1, 2011, you must qualify for and file for a waiver no later than September 1, 2011, in the proper BLM State Office.)
8. For all mining claims which require assessment work, you must record an affidavit of labor on or before the December 30th immediately following the filing of this waiver. For all other mining claims or sites waived, you must record a notice of intent to hold on or before the December 30th immediately following the filing of this waiver.
9. Mill and tunnel sites may also be listed upon this waiver and be waived from payment of the maintenance fee. A notice of intent to hold for these sites is required to be filed by the December 30th following the filing of this waiver.

FOR OFFICIAL USE ONLY

PHOENIX, ARIZONA

2011 AUG 27 P 4: 18

RECEIVED
BLM STATE OFFICE

Form 3830-2, page 2)

Amc 34122
Amc 84653

Recording requested by: _____ Space above reserved for use by Recorder's Office
 When recorded, mail to: _____ Document prepared by:
 Name: Nicolas J. Azlin Name Timothy D. Azlin
 Address: 1006 Roosevelt Address 4760 Carla Vista Dr
 City/State/Zip: Seminole Oklahoma 74868 City/State/Zip Prescott Valley Az. 86314
 Property Tax Parcel/Account Number: N/A

Quitclaim Deed

This Quitclaim Deed is made on MARCH 22 2012 between
Timothy D. Azlin, Grantor, of 4760 Carla Vista Dr.
Prescott Valley, City of Arizona, State of Arizona,
 and Nicolas J. Azlin, Grantee, of 1006 Roosevelt
Seminole, City of Oklahoma, State of Oklahoma.

RECEIVED
 DLM AZ RECORDER'S OFFICE
 2012 MAR 23 12:20 PM
 PHOENIX, AZ

For valuable consideration, the Grantor hereby quitclaims and transfers all right, title, and interest held by the Grantor in the following described real estate and improvements to the Grantee, and his or her heirs and assigns, to have and hold forever, located at Yavapai County, City of _____, State of Arizona.

Book / Page

Line No.	AMC NUMBER	CLAIM/SITE NAME	COUNTY RECORDER DATA (If available)	TWP	RNG	SEC
1	34122	Eva K	351 / 278	12 N	3 W	35 NE 36 NW
2	34123	Alto	351 / 280	12 N	3 W	36 NW
3	34124	Vivian D	351 / 281	12 N	3 W	36 N2
4	34125	Lois H	351 / 279	12 N	3 W	35 NE 36 NW
5	34126	A Square	351 / 277	12 N 12 1/2 N	3 W	35 NE 26 SE
6	34666	Rhonda Veronica	351 / 277-278	12 1/2 N	3 W	36 SW

ENTERED INTO COMPUTER
 4/17/12 AT

Dated: 3-22-12

Timothy D. Azlin
Signature of Grantor

Timothy D. Azlin
Name of Grantor

RECEIVED
DLH AV STATE OFFICE
2012 MAR 26 PM 2:04
PHOENIX, ARIZONA

Max A. Azlin
Signature of Witness #1

MAX A. Azlin
Printed Name of Witness #1

Jim Burns
Signature of Witness #2

Jim Burns
Printed Name of Witness #2

State of Arizona County of Maricopa
On 3/22/12, the Grantor, Timothy D. Azlin,

personally came before me and, being duly sworn, did state and prove that he/she is the person described in the above document and that he/she signed the above document in my presence.


Claudia Herrera
Notary Signature

Notary Public,
In and for the County of Maricopa State of Arizona
My commission expires: 05/01/2015

Claudia Herrera

Seal

Send all tax statements to Grantee.




3-22-2012

This is a notice of change of address
of Grantor, Timothy D. Azlin

X Timothy D. Azlin ✓

4760 Carla Vista
Prescott Valley Az.
86314



RECEIVED
RJM AZ STATE OFFICE
2012 MAR 26 PM 2:04
PHOENIX, ARIZONA

Timothy D. Azlin
4760 Carla Vista
Prescott Valley

PHOENIX AZ 850
24 MAR 2012 PM 5 T



PRESCOTT VALLEY AZ
MAR 24 2012
USPS

United States Dept. of The Interior
Bureau of Land Management
One North Central Ave.
Suite 800
Phoenix Az. 85004

RECEIVED
BLM AZ STATE OFFICE

2012 MAR 26 PM 2:04

PHOENIX, ARIZONA

8500427



Timothy D. Azlin
4760 Carla Vista
Prescott Valley

PHOENIX AZ 85004
24 MAR 2012 PM 5 T



United States Dept. of The Interior
Bureau of Land Management
One North Central Ave.
Suite 800
Phoenix Az. 85004



RECEIVED
BLM AZ OFFICE
2012 MAR 26 PM 2:04
PHOENIX, ARIZONA

8500484427



United States Department of the Interior
 Bureau of Land Management
 LANDS/RECREATION & PLANNING
 ONE N CENTRAL AVE
 PHOENIX, AZ 85004 -2203
 Phone: 602-417-9200

Receipt

No: 2539308

Transaction #: 2617876	
Date of Transaction: 03/27/2012	
CUSTOMER:	
TIMOTHY D AZLIN 4760 N CARLA VISTA DR PRESCOTT VALLEY, AZ 86314-7107 US	

LINE #	QTY	DESCRIPTION	REMARKS	UNIT PRICE	TOTAL
1	1.00	LOCATABLE MINERALS / MINING CLAIMS-NOT NEW-UNADJUD, ONE AUTH NO. ONLY / MINING CLAIM MONEY RECEIVED CASES: AMC34122/\$60.00	TRF/6	- n/a -	60.00
TOTAL:					\$60.00

PAYMENT INFORMATION			
1	AMOUNT:	60.00	POSTMARKED: 03/24/2012
	TYPE:	CHECK	RECEIVED: 03/27/2012
	CHECK NO:	19354869988	
	NAME:	AZLIN, TIMOTHY D 4760 N CARLA VISTA DR PRESCOTT VALLEY AZ 86314-7107 US	

REMARKS

This receipt was generated by the automated BLM Collections and Billing System and is a paper representation of a portion of the official electronic record contained therein.

When Recorded Return Document to:

Nicolas J. Arlin
1006 Roosevelt
Seminole Oklahoma
74868

Amc 34122
84653

Check here is this is a change of address.

Telephone: _____

E-mail address: _____

AFFIDAVIT OF PERFORMANCE OF ANNUAL WORK

1. State of Arizona, County of Yavapai ss:

2. I (Name) Nicolas J. Arlin

3. Reside at (Address) 1006 Roosevelt

City Seminole County Seminole

State OK zip 74868 being duly sworn, depose and say that I am a citizen of the United States, more than eighteen years of age, and that all of the facts set forth in this affidavit, subject to the provisions and penalties of 18 U.S.C. 1001 pertaining to the filing of false, fictitious, or fraudulent statements with the United States, are true and correct according to the best of my knowledge, information and belief.

4. Owner's name and address (if not shown in Items 1-3 above).

5. That I am personally acquainted with the mining claim(s). The work and improvements were made by and at the expense of the owner(s) of said claim(s). Said contiguous group of claims, listed on this document, are situated in the

Weaver (optional) Mining District; Yavapai County, Arizona.

Line No.	AMC NUMBER	CLAIM/SITE NAME	COUNTY RECORDER DATA (if available)	TWP	RNG	SEC
1	34122	Eva K	Book Page 351 - 278	12N	3W	35 NE 36 NW
2	34123	Pluto	351 - 280	12N	3W	36 NW
3	34124	Virgin D	351 - 281	12N	3W	36 N2
4	34125	Lois H	351 - 279	12N	3W	35 NE 36 NW
5	34126	A Square	351 - 277	12N	3W	35 NE 36 NW
6	84666	Rhonda-Veronica	351 - 277/278	12.2N	3W	36 SW

RECEIVED
 BLM AZ STATE OFFICE
 2012 AUG 27 P 4: 25
 PHOENIX, ARIZONA
 BLM Date Stamp

ENTERED INTO COMPUTER

9/19/12 AT

BLM
Date
Stamp

2012 AUG 27
PHOENIX, ARIZONA

RECEIVED
BLM AZ STATE OFFICE

7						
8						
9						
10						

6. That between the dates starting at 12 o'clock noon on September 1, 20 12 and ending at 12 o'clock noon on September 1, 20 13 at least \$ 9,000.00 dollars worth of work and improvements were done and performed upon said claim(s) or upon one or more of a contiguous group of claims for the benefit of all, wholly or partly outside of a contiguous group of claims for the benefit of all, not including the location work.

7. That the following persons were employed to perform the work and improvements described herein: Jim Burns + Steve Burns

8. That the work and improvements performed were: repair road

9. Dated: _____ Signature: Nic Azlin

SUBSCRIBED AND SWORN TO before me, a Notary Public, this 24 day of Aug 20 12

By: Nicolas J Azlin

Notary Public Zenia Moore

My Commission Expires 6/26/2015



No. of Claims: 6 x \$10 = \$600.00
 Check No.: M.D. Init. AA
 Receipt No.: 2643010
 For BLM Use Only

Bureau of Land Management
 Arizona State Office
www.az.blm.gov

Form: MCF108
 Revised Jan. 2006
 Page 2 of 2

Nicolas Azlin
1006 Roosevelt
Seminole, OK 74868

SEMINOLE CITY OK 74868

29 AUG 2012 PM 2 1

RECEIVED
BLMAZ STATE OFFICE

Bureau of Land Management
2012 AUG 29 PM 2 25
One North Central Avenue, Suite 800
Phoenix, Arizona 85004-4427
PHOENIX, ARIZONA



Justice
FOREVER

85004442700



Nicolas Azlin
1006 Roosevelt
Seminole, OK 74868

PHOENIX, ARIZONA CITY OK 754

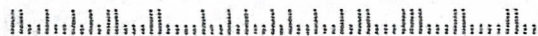
29 AUG 2012 PM 2 1

RECEIVED
BLMAZ STATE OFFICE

Bureau of Land Management
One North Central Avenue, Suite 800
Phoenix, Arizona 85004-4427



85004442700



United States Department of the Interior
Bureau of Land Management
 LANDS/RECREATION & PLANNING
 ONE N CENTRAL AVE
 PHOENIX, AZ 85004 -2203
 Phone: 602-417-9200

Receipt

No: 2643010

Transaction #: 2723707	
Date of Transaction: 08/28/2012	
CUSTOMER:	
NICOLAS J AZLIN 1006 ROOSEVELT ST SEMINOLE, OK 74868-2935 US	

LINE #	QTY	DESCRIPTION	REMARKS	UNIT PRICE	TOTAL
1	1.00	LOCATABLE MINERALS / MINING CLAIMS-NOT NEW-UNADJUD, ONE AUTH NO. ONLY / MINING CLAIM MONEY RECEIVED CASES: AMC34122/\$60.00	POL (6) 2013	- n/a -	60.00
TOTAL:					\$60.00

PAYMENT INFORMATION			
1	AMOUNT:	60.00	POSTMARKED: N/A
	TYPE:	CHECK	RECEIVED: 08/28/2012
	CHECK NO:	003086281	
	NAME:	AZLIN, NICOLAS J 1006 ROOSEVELT ST SEMINOLE OK 74868-2935 US	

REMARKS

This receipt was generated by the automated BLM Collections and Billing System and is a paper representation of a portion of the official electronic record contained therein.

Lead #'s (pb)
Amc 34122
84653

UNIT STATES
DEPARTMENT OF THE INTERIOR
BUREAU OF LAND MANAGEMENT

MAINTENANCE FEE WAIVER CERTIFICATION

FORM APPROVED
OMB NO. 1004-0114
Expires: August 31, 2013

EOG

429 AMC 84653
AMC 34122

SEE INSTRUCTIONS ON PAGE 2

- This small miner waiver is filed for the assessment year beginning on September 1, 2011 and ending on September 1, 2012.
- The undersigned and all related parties owned ten or fewer mining claims, mill, or tunnel sites located and maintained on Federal lands in the United States of America on September 1, 2011.
- The undersigned have performed the assessment work required by law for each mining claim listed prior to filing this waiver and understand that by filing this form, an affidavit of assessment work must be recorded by the December 30th following the filing of this waiver.
- The undersigned understand that if the assessment work obligation has not yet come due under 30 U.S.C. 28 (for those claims in their first assessment year only), a notice of intent to hold reciting this condition must be recorded by the December 30th following the filing of this waiver.
- The undersigned understand that mill and tunnel sites may also be listed upon this waiver and be waived from payment of the maintenance fee, and that a notice of intent to hold for these sites is required to be recorded by the December 30th immediately following the filing of this waiver.
- The undersigned understand and acknowledge that pursuant to 43 U.S.C. 1212 and 18 U.S.C. 1001, the filing or recording of a false, fictitious, or fraudulent document with the Bureau of Land Management may result in a fine of up to \$250,000, a prison term not to exceed five years, or both.
- The mining claims, mill or tunnel sites for which this waiver from payment of the maintenance fees is requested are:

CLAIM OR SITE NAME	BLM RECORDATION SERIAL NUMBER
1. EVA K ✓	AMC 34122
2. Pluto	AMC 34123
3. Vivian D (B)	AMC 34124
4. Lois H	AMC 34125
5. A Square	AMC 34126
6. Rhonda Veronica	AMC 84666
7.	
8.	
9.	
10.	

The owner(s) (claimants) of the above mining claims and sites are:

Timothy D. Azlin
(Owner's Name - Please Print)

460 Western Hills Dr.
(Street or P.O. Box)

Georgetown TX 78626
(City) (State) (Zip Code)

Timothy D. Azlin
(Owner's Signature)

(Owner's Name - Please Print)

(Street or P.O. Box)

(City) (State) (Zip Code)

(Owner's Signature)

(Owner's Name - Please Print)

(Street or P.O. Box)

(City) (State) (Zip Code)

(Owner's Signature)

RECEIVED
BLM AZ STATE OFFICE
2011 AUG 24 A 7:59
PHOENIX, ARIZONA

ENTERED IN COMPUTER

RE 8-30-11

(Owner's Name - Please Print)

(Owner's Signature)

(Street or P.O. Box)

(City)

(State)

(Zip Code)

(Owner's Name - Please Print)

(Owner's Signature)

(Street or P.O. Box)

(City)

(State)

(Zip Code)

(Owner's Name - Please Print)

(Owner's Signature)

(Street or P.O. Box)

(City)

(State)

(Zip Code)

(Owner's Name - Please Print)

(Owner's Signature)

(Street or P.O. Box)

(City)

(State)

(Zip Code)

Title 18 U.S.C. Section 1001 and Title 43 U.S.C. Section 1212 makes it a crime for any person knowingly and willfully to make to any department or agency of the United States any false, fictitious or fraudulent statements or representations as to any matter within its jurisdiction.

INSTRUCTIONS

1. This certification is made under the provisions of §1744 of Title 43 and § 28-28k of Title 30 of the United States Code; and the regulations thereunder (43 CFR Part 3830).
2. The claimant(s) must fill in the dates in paragraph 1 for the beginning and ending of the assessment year for which this waiver is sought.
3. The claimant(s) must fill in the date in paragraph 2 for the beginning of the assessment year for which this waiver is sought.
4. All claim and site names and Bureau of Land Management (BLM) serial numbers must be listed for the mining claims, mill sites, and tunnel sites for which the waiver is sought.
5. All owners of the mining claims, mill sites, and tunnel sites and their addresses must be given.
6. This waiver form must be signed by all the claimants or their designated agent, in original form. If an agent is designated, a notarized designation of agent, signed by all of the claimants with proper address given, must be submitted with this waiver.
7. This form must be filed no later than September 1st for the upcoming assessment year in the BLM State Office where the mining claims or sites are recorded, or the waiver cannot be granted by the BLM. (Example: To obtain a waiver for the assessment year 2012, which begins on September 1, 2011, you must qualify for and file for a waiver no later than September 1, 2011, in the proper BLM State Office.)
8. For all mining claims which require assessment work, you must record an affidavit of labor on or before the December 30th immediately following the filing of this waiver. For all other mining claims or sites waived, you must record a notice of intent to hold on or before the December 30th immediately following the filing of this waiver.
9. Mill and tunnel sites may also be listed upon this waiver and be waived from payment of the maintenance fee. A notice of intent to hold for these sites is required to be filed by the December 30th following the filing of this waiver.

RECEIVED
 BLM AZ STATE OFFICE
 2011 AUG 24 A 7:59
 PHOENIX, ARIZONA

FOR OFFICIAL USE ONLY

When Recorded Return Document to:

Timothy D. Azlin
460 Western Hills Dr.
Georgetown Tx
78626

Check here is this is a change of address.

Telephone: 405-637-0082

E-mail address: N/A

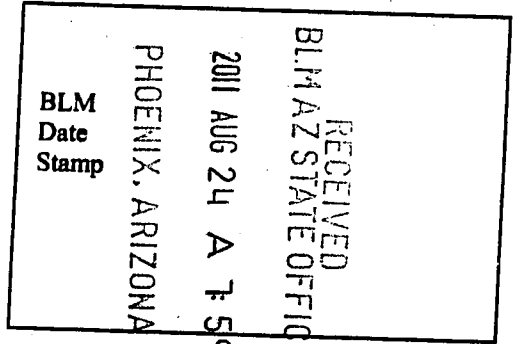
AFFIDAVIT OF PERFORMANCE OF ANNUAL WORK

1. State of Arizona, County of Yavapai ss:

2. I (Name) Timothy D. Azlin

3. Reside at (Address) 460 Western Hills Dr.

City Georgetown County Yavapai



State Tx Zip 78626 being duly sworn, depose and say that I am a citizen of the United States, more than eighteen years of age, and that all of the facts set forth in this affidavit, subject to the provisions and penalties of 18 U.S.C. 1001 pertaining to the filing of false, fictitious, or fraudulent statements with the United States, are true and correct according to the best of my knowledge, information and belief.

4. Owner's name and address (if not shown in Items 1-3 above). Timothy D. Azlin
460 Western Hills Dr. Georgetown Tx 78626

5. That I am personally acquainted with the mining claim(s). The work and improvements were made by and at the expense of the owner(s) of said claim(s). Said contiguous group of claims, listed on this document, are situated in the

(optional) Mining District: Yavapai County, Arizona.

Line No.	AMC NUMBER	CLAIM/SITE NAME	COUNTY RECORDER DATA (If available)	TWP	RNG	SEC
1	34122	EVA K	B. of / Pg. 351 278	12N	3W	35 NE 36 NW
2	34123	Plato	351 280	12N	3W	36 NW
3	34124	Vivian D	351 281	12N	3W	36 NE
4	34125	Lois H	351 279	12N	3W	35 NE 35 NW
5	34126	A Square	351 277	12N 12.2N	3W	35 NE 36 SE
6	84666	Rhonda Veronica	351 277-278	12.2N	3W	36 SW

Form: MCF108
Revised Jan. 2006
Page 1 of 2

ENTERED IN COMPUTER

RE 8-30-11

RECEIVED
BLM AZ STATE OFFICE
PHOENIX, ARIZONA
2011 AUG 24 A 7:59
BLM
Date
Stamp

7					
8					
9					
10					

6. That between the dates starting at 12 o'clock noon on September 1, 20 10 and ending at 12 o'clock noon on September 1, 20 12 at least \$ 500.00 dollars worth of work and improvements were done and performed upon said claim(s) or upon one or more of a contiguous group of claims for the benefit of all, wholly or partly outside of a contiguous group of claims for the benefit of all, not including the location work.

7. That the following persons were employed to perform the work and improvements described herein: Timothy D. Azlin, Jim Burns

8. That the work and improvements performed were: road repair

9. Dated: 8-15-11 Signature: Timothy D. Azlin

SUBSCRIBED AND SWORN TO before me, a Notary Public, this 15 day of August 20 11

By: Timothy D. Azlin

Notary Public Anna Marie Eckenrode

My Commission Expires 9/23/2014

Bureau of Land Management
Arizona State Office
www.az.blm.gov



No. of Claims: 6 x \$10 = 60.00
 Check No.: 19131394498 nit. EG
 Receipt No.: 2413791
 For BLM Use Only

Form: MCF108
Revised Jan. 2006
Page 2 of 2

United States Department of the Interior
Bureau of Land Management
 LANDS/RECREATION & PLANNING
 ONE N CENTRAL AVE
 PHOENIX, AZ 85004 -2203
 Phone: 602-417-9200

Receipt

No: 2413791

Transaction #: 2489151	
Date of Transaction: 08/24/2011	
CUSTOMER:	
TIMOTHY AZLIN 460 WESTERN HILLS DR GEORGETOWN, TX 78626-1938 US	

LINE #	QTY	DESCRIPTION	REMARKS	UNIT PRICE	TOTAL
1	1.00	LOCATABLE MINERALS / MINING CLAIMS- NOT NEW-UNADJUD, ONE AUTH NO. ONLY / MINING CLAIM MONEY RECEIVED CASES: AMC34122/\$60.00	POL & 2012 WAIVER (6)	- n/a -	60.00
TOTAL:					\$60.00

PAYMENT INFORMATION					
1	AMOUNT:	60.00	POSTMARKED:	08/22/2011	
	TYPE:	CHECK	RECEIVED:	08/24/2011	
	CHECK NO:	19131394498			
	NAME:	AZLIN, TIMOTHY D 460 WESTERN HILLS DR GEORGETOWN TX 78626-1938 US			

REMARKS

This receipt was generated by the automated BLM Collections and Billing System and is a paper representation of a portion of the official electronic record contained therein.

UNITED STATES
DEPARTMENT OF THE INTERIOR
BUREAU OF LAND MANAGEMENT

QAH

Amc 34122
Amc 84653
FORM APPROVED
OMB NO. 1004-0114
Expires: February 28, 2010

621

MAINTENANCE FEE WAIVER CERTIFICATION

SEE INSTRUCTIONS ON PAGE 2

1. This small miner waiver is filed for the assessment year beginning at noon on September 1, 2010 and ending at noon on September 1, 2011.
2. The undersigned and all related parties owned ten or fewer mining claims, mill, or tunnel sites located and maintained on Federal lands in the United States of America on September 1, 2010.
3. The undersigned have performed the assessment work required by law for each mining claim listed prior to filing this waiver and understand that by filing this form; an affidavit of assessment work must be recorded by the December 30th following the filing of this waiver.
4. The undersigned understand that if the assessment work obligation has not yet come due under 30 U.S.C. 28 (for those claims in their first assessment year only); a notice of intent to hold reciting this condition must be recorded by the December 30th following the filing of this waiver.
5. The undersigned understand that mill and tunnel sites may also be listed upon this waiver and be waived from payment of the maintenance fee; and that a notice of intent to hold for these sites is required to be recorded by the December 30th immediately following the filing of this waiver.
6. The undersigned understand and acknowledge that pursuant to 43 U.S.C. 1212 and 18 U.S.C. 1001; the filing or recording of a false, fictitious, or fraudulent document with the Bureau of Land Management may result in a fine of up to \$250,000, a prison term not to exceed five years, or both.
7. The mining claims, mill or tunnel sites for which this waiver from payment of the maintenance fees is requested are:

CLAIM OR SITE NAME	BLM RECORDATION SERIAL NUMBER
1. <u>Eva K</u> ✓	<u>AMC 34122</u>
2. <u>Pluto</u>	<u>AMC 34123</u>
3. <u>Vivian D</u>	<u>AMC 34124</u>
4. <u>Lois H</u>	<u>AMC 34125</u>
5. <u>A Square</u>	<u>AMC 34126</u>
6. <u>Rhonda Veronica</u>	<u>AMC 84666</u>
7.	
8.	
9.	
10.	

The owner(s) (claimants) of the above mining claims and sites are:

Timothy D. Azlin
(Owner's Name - Please Print)

Timothy D. Azlin
(Owner's Signature)

8901 E. Ranger Ct ✓
(Street or P.O. Box)

Prescott Valley AZ 86314
(City) (State) (Zip Code)

(Owner's Name - Please Print)

(Owner's Signature)

(Street or P.O. Box)

(City) (State) (Zip Code)

(Owner's Name - Please Print)

(Owner's Signature)

(Street or P.O. Box)

(City) (State) (Zip Code)

RECEIVED
BLM AZ STATE OFFICE
2010 AUG 30 P 3:56
PHOENIX, ARIZONA

ENTERED INTO COMPUTER
9/16/10 AT

(Owner's Name - Please Print)	(Owner's Signature)		
(Street or P.O. Box)	(City)	(State)	(Zip Code)
(Owner's Name - Please Print)	(Owner's Signature)		
(Street or P.O. Box)	(City)	(State)	(Zip Code)
(Owner's Name - Please Print)	(Owner's Signature)		
(Street or P.O. Box)	(City)	(State)	(Zip Code)
(Owner's Name - Please Print)	(Owner's Signature)		
(Street or P.O. Box)	(City)	(State)	(Zip Code)

Title 18 U.S.C. Section 1001 and Title 43 U.S.C. Section 1212 makes it a crime for any person knowingly and willfully to make to any department or agency of the United States any false, fictitious or fraudulent statements or representations as to any matter within its jurisdiction.

INSTRUCTIONS

1. This certification is made under the provisions of §1744 of Title 43 and § 28-28k of Title 30 of the United States Code; and the regulations thereunder (43 CFR Part 3830).
2. The claimant(s) must fill in the dates in paragraph 1 for the beginning and ending of the assessment year for which this waiver is sought.
3. The claimant(s) must fill in the date in paragraph 2 for the beginning of the assessment year for which this waiver is sought.
4. All claim and site names and Bureau of Land Management (BLM) serial numbers must be listed for the mining claims, mill sites, and tunnel sites for which the waiver is sought.
5. All owners of the mining claims, mill sites, and tunnel sites and their addresses must be given.
6. This waiver form must be signed by all the claimants or their designated agent, in original form. If an agent is designated, a notarized designation of agent, signed by all of the claimants with proper address given, must be submitted with this waiver.
7. This form must be filed no later than September 1st for the upcoming assessment year in the BLM State Office where the mining claims or sites are recorded, or the waiver cannot be granted by the BLM. (Example: to obtain a waiver for the assessment year 2000, which begins at noon on September 1, 1999, you must qualify for and file for a waiver no later than September 1, 1999, in the proper BLM State Office).
8. For all mining claims which require assessment work, you must record an affidavit of labor on or before the December 30th immediately following the filing of this waiver. For all other mining claims or sites waived, you must record a notice of intent to hold on or before the December 30th immediately following the filing of this waiver.
9. Mill and tunnel sites may also be listed upon this waiver and be waived from payment of the maintenance fee. A notice of intent to hold for these sites is required to be filed by the December 30th following the filing of this waiver.

PHOENIX, ARIZONA

RECEIVED
BLM AZ STATE OFFICE
SEP 3 3 59 FOR OFFICIAL USE ONLY

When Recorded Return Document to:

Timothy D. Azlin
8901 Ranger ct
Prescott Valley
Az 86304

Check here is this is a change of address.

Telephone: 405-637-0082

E-mail address: N/A

AFFIDAVIT OF PERFORMANCE OF ANNUAL WORK

1. State of Arizona, County of YAVAPAI ss:

2. I (Name) Timothy D. Azlin

3. Reside at (Address) 8901 Ranger ct.

Prescott Valley

City _____ County Yavapai

RECEIVED
BLM AZ STATE OFFICE
2010 AUG 30 P 3: 56
PHOENIX, ARIZONA
BLM
Date
Stamp

State AZ Zip 86314 being duly sworn, depose and say that I am a citizen of the United States, more than eighteen years of age, and that all of the facts set forth in this affidavit, subject to the provisions and penalties of 18 U.S.C. 1001 pertaining to the filing of false, fictitious, or fraudulent statements with the United States, are true and correct according to the best of my knowledge, information and belief.

4. Owner's name and address (if not shown in Items 1-3 above). _____

5. That I am personally acquainted with the mining claim(s). The work and improvements were made by and at the expense of the owner(s) of said claim(s). Said contiguous group of claims, listed on this document, are situated in the

(optional) Mining District: YAVAPAI County, Arizona.

Line No.	AMC NUMBER	CLAIM/SITE NAME	COUNTY RECORDER DATA (If available)	TWP	RNG	SEC
1	34122	Eva K	Book / Page 351 / 278	12N	3W	35 NE 36 NW
2	34123	Pluto	351 / 280	12N	3W	36NW
3	34124	Vivian D	351 / 281	12N	3W	36N2
4	34125	Lois H	351 / 279	12N	3W	35NE 36NW
5	34126	A Square	351 / 277	12N 12.2N	3W	35NE 2.6 SE
6	84666	Rhonda Veronica	351 / 277-278	12.2N	3W	365W

Form: MCF108
Revised Jan. 2006
Page 1 of 2

ENTERED INTO COMPUTER
9/16/10 AT

RECEIVED
BLM AZ STATE OFFICE
2010 AUG 30 P 3:56
PHOENIX, ARIZONA

BLM
Date
Stamp

7						
8						
9						
10						

6. That between the dates starting at 12 o'clock noon on September 1, 20 10 and ending at 12 o'clock noon on September 1, 20 11 at least \$ 600.00 dollars worth of work and improvements were done and performed upon said claim(s) or upon one or more of a contiguous group of claims for the benefit of all, wholly or partly outside of a contiguous group of claims for the benefit of all, not including the location work.

7. That the following persons were employed to perform the work and improvements described herein: Timothy D. Azlin

8. That the work and improvements performed were: road repair

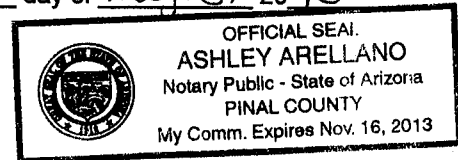
9. Dated: 8-30-10 Signature: Timothy D. Azlin

SUBSCRIBED AND SWORN TO before me, a Notary Public, this 30 day of August 20 10

By: Timothy D Azlin

Notary Public Ashley Arellano

My Commission Expires 11/16/2013



Bureau of Land Management
Arizona State Office
www.az.blm.gov

No. of Claims: 6 x \$10 = 60.00
Check No.: Cash Init. [Signature]
Receipt No.: 2204816
For BLM Use Only

**United States Department of the Interior
Bureau of Land Management
LANDS/RECREATION & PLANNING
ONE N CENTRAL AVE
PHOENIX, AZ 85004 -2203
Phone:**

Receipt

No: 2204816

Transaction #: 2274787	
Date of Transaction: 08/30/2010	
CUSTOMER:	
TIMOTHY AZLIN 8901 E RANGER CT PRESCOTT VALLEY, AZ 86314-6223 US	

LINE #	QTY	DESCRIPTION	REMARKS	UNIT PRICE	TOTAL
1	1.00	LOCATABLE MINERALS / MINING CLAIMS-NOT NEW-UNADJUD, ONE AUTH NO. ONLY / MINING CLAIM MONEY RECEIVED CASES: AMC34122/\$60.00	POL (6) 2010 / MAINT WAIVER (6) 2011	- n/a -	60.00
2	1.00	LOCATABLE MINERALS / MINING CLAIMS-NOT NEW-UNADJUD, ONE AUTH NO. ONLY / MINING CLAIM MONEY RECEIVED CASES: AMC34122/\$60.00	TRF (6)	- n/a -	60.00
TOTAL:					\$120.00

PAYMENT INFORMATION			
1	AMOUNT:	120.00	POSTMARKED: N/A
	TYPE:	CASH	RECEIVED: 08/30/2010
	NAME:	AZLIN, TIMOTHY 8901 E RANGER CT PRESCOTT VALLEY AZ 86314-6223 US	

REMARKS

This receipt was generated by the automated BLM Collections and Billing System and is a paper representation of a portion of the official electronic record contained therein.

Amc 34122
Amc 84653

Recording requested by: _____ Space above reserved for use by Recorder's Office
 When recorded, mail to: _____ Document prepared by:
 Name: Timothy D. Azlin Name MAX Alexander Azlin
 Address: 8901 Ranger ct. Address 1141 E Gurley St.
 City/State/Zip: Prescott Valley Az 86314 City/State/Zip Prescott Az 86301
 Property Tax Parcel/Account Number: N/A

RECEIVED
 PLM AZ STATE OFFICE
 2010 AUG 30 P 3:56
 PHOENIX, ARIZONA

Quitclaim Deed

This Quitclaim Deed is made on August 30, 2010, between
Max Alexander Azlin, Grantor, of 1141 E. Gurley St
Prescott, City of Prescott, State of Arizona,
 and Timothy D. Azlin, Grantee, of 8901 Ranger ct
Prescott Valley, City of Prescott Valley, State of Arizona.

For valuable consideration, the Grantor hereby quitclaims and transfers all right, title, and interest held by the Grantor in the following described real estate and improvements to the Grantee, and his or her heirs and assigns, to have and hold forever, located at YAVAPAI County,
 _____, City of _____, State of ARIZONA.

Book / Page

Line No.	AMC NUMBER	CLAIM/SITE NAME	COUNTY RECORDER DATA (If available)	TWP	RNG	SEC
1	34122	Eva K	351 / 278	12N	3W	35NE 36NW
2	34123	Pluto	351 / 280	12N	3W	36NW
3	34124	Vivian D	351 / 281	12N	3W	36N2
4	34125	Lois H	351 / 279	12N	3W	35NE 36NW
5	34126	A Square	351 / 277	12N 12.2N	3W	35NE 26SE
6	84666	Rhonda Veronica	351 / 277-278	12.2N	3W	36SW

ENTERED INTO COMPUTER
 9/3/10 AT

(6)
 A.H.

RECEIVED
BLM AZ STATE OFFICE
2010 AUG 30 P 3:56
PHOENIX, ARIZONA

Dated: August 30 2010

Max Alexander Azlin
Signature of Grantor

MAX Alexander Azlin
Name of Grantor


Patricia A. Power
Signature of Witness #1
Andri J. Jopovic
Signature of Witness #2

Patricia A. Power
Printed Name of Witness #1
Andri J. Jopovic
Printed Name of Witness #2

State of Arizona County of Pinal
On 08/30/10, the Grantor, max Alexander Azlin,

personally came before me and, being duly sworn, did state and prove that he/she is the person described in the above document and that he/she signed the above document in my presence.

Ashley Arellano
Notary Signature



Notary Public,
In and for the County of Pinal State of Arizona
My commission expires: 11/16/2013 Seal

Send all tax statements to Grantee.

United States Department of the Interior
Bureau of Land Management
 LANDS/RECREATION & PLANNING
 ONE N CENTRAL AVE
 PHOENIX, AZ 85004 -2203
 Phone:

Receipt

No: 2204816

Transaction #: 2274787	
Date of Transaction: 08/30/2010	
CUSTOMER:	
TIMOTHY AZLIN 8901 E RANGER CT PRESCOTT VALLEY, AZ 86314-6223 US	

LINE #	QTY	DESCRIPTION	REMARKS	UNIT PRICE	TOTAL
1	1.00	LOCATABLE MINERALS / MINING CLAIMS-NOT NEW-UNADJUD, ONE AUTH NO. ONLY / MINING CLAIM MONEY RECEIVED CASES: AMC34122/\$60.00	POL (6) 2010 / MAINT WAIVER (6) 2011	- n/a -	60.00
2	1.00	LOCATABLE MINERALS / MINING CLAIMS-NOT NEW-UNADJUD, ONE AUTH NO. ONLY / MINING CLAIM MONEY RECEIVED CASES: AMC34122/\$60.00	TRF (6)	- n/a -	60.00
TOTAL:					\$120.00

PAYMENT INFORMATION			
1	AMOUNT:	120.00	POSTMARKED: N/A
	TYPE:	CASH	RECEIVED: 08/30/2010
	NAME:	AZLIN, TIMOTHY 8901 E RANGER CT PRESCOTT VALLEY AZ 86314-6223 US	

REMARKS

This receipt was generated by the automated BLM Collections and Billing System and is a paper representation of a portion of the official electronic record contained therein.

AMC 84653
 34127
 34122
 68442

MAINTENANCE FEE PAYMENT

Claimant Name: MAX A. Azlin
 Address: 1141 E. Gurley
 City: Prescott State: Az Zip: 86301
 Telephone: 923 830 9958
 E-mail address: _____
 Signature: Max Azlin

ENTERED
 SEP 16 2009
 099

RECEIVED
 BLM AZ STATE OFFICE
 2009 SEP - 2 A 7:58
 PHOENIX, ARIZONA
 TIMELY FILED
 BLM Date Stamp

Check here if this is a change of address.

Book / Page

LINE NO.	AMC NUMBER	CLAIM/SITE NAME	COUNTY RECORDER DATA (If available)	TWP	RNG	SEC
1	84666	Rhonda Veronica	351 / 277-278	12.2N	3 W	36 SW
2	34122L	Eva K	351 / 278	12N	3 W	35 NE 36 NW
3	34123	Pluto	351 / 280	12N	3 W	36 NW
4	34124	Vivian D	351 / 281	12N	3 W	36 NW
5	34125	Lois H	351 / 279	12N	3 W	35 NE 36 NW
6	34126	A Square	351 / 277	12N 12.2N	3 W	35 NE 36 SW
7	34127L	Climax #1	140 / 237	12N	3 W	1 W 2
8	34128	Climax #2	140 / 238	12N	3 W	1 NW
9	34129	Climax #3	140 / 239	12N	3 W	1 NW
10	34130	Climax #4	140 / 240	12N	3 W	1 NW 36 SW

List additional claims on Form MCF114.
 Page 1 of 2

Bureau of Land Management
 Arizona State Office
www.az.blm.gov

No. of Claims: 10 x \$125 = 1250
 Check No: 1050 Init. SPJ
 Receipt No.: 199557
 For BLM Use Only

Form: MCF112
 Revised July 2005

This form is available from the Arizona Department of Mines and Mineral Resources and may be reproduced.

ENTERED
 SEP 15 2009
 099

MAINTENANCE FEE PAYMENT

Claimant Name: MAX A. Azlin
 Address: 1141 E Gurley
 City: Prescott State: Az zip: 86301
 Telephone: 928 830 9958
 E-mail address: _____
 Signature: Max Azlin

Check here if this is a change of address.

RECEIVED
 CLAIMS SERVICE OFFICE
 2009 SEP -2 A 7:58
 PHOENIX, ARIZONA
 BLM
 Date
 Stamp
TIMELY FILED

LINE NO.	AMC NUMBER	CLAIM/SITE NAME	COUNTY RECORDER DATA (If available)	TWP	RNG	SEC
1	34131	climax #5		12N	3W	1N2 3652
2	34132	climax #6		12N	3W	1N2
3	34133	climax #7		12N	3W	1 ALL
4	34134	climax #8		12N	3W	152
5	34135	Golden age #5		12N	3W	1NE
6	68442	climax #10 Group	399 / 528-529	12N 12.2N	3W	1NW 3652
7						
8						
9						
10						

List additional claims on Form MCF114.

Page 2 of 2

Bureau of Land Management
 Arizona State Office
www.az.blm.gov

No. of Claims: 6 x \$125 = 750
 Check No. 210/1050 Unit. SN8
 Receipt No.: 1995578
 For BLM Use Only

Form: MCF112
 Revised July 2005

United States Department of the Interior
Bureau of Land Management
 BUSINESS & SUPPORT SVCS DIV
 ONE N CENTRAL AVE SUITE 800
 PHOENIX, AZ 85004 -4427
 Phone: (602) 417-9200

Receipt

No: 1995572

Transaction #: 2059878	
Date of Transaction: 09/03/2009	
CUSTOMER:	MAX A AZLIN 1141 E GURLEY ST PRESCOTT, AZ 86301-3309 US

LINE #	QTY	DESCRIPTION	REMARKS	UNIT PRICE	TOTAL
1	1.00	LOCATABLE MINERALS / MINING CLAIMS-NOT NEW-UNADJUD, ONE AUTH NO. ONLY / MINING CLAIM MONEY RECEIVED CASES: AMC84666/\$2000.00	MAINT 2010	- n/a -	2000.00
TOTAL:					\$2,000.00

PAYMENT INFORMATION					
1	AMOUNT:	1600.00	POSTMARKED:	08/31/2009	
	TYPE:	CHECK	RECEIVED:	09/02/2009	
	CHECK NO:	1050			
	NAME:	MAX AZLIN TO GO 1748 IDEAL ST SEMINOLE OK 74868 US			
2	AMOUNT:	400.00	POSTMARKED:	08/31/2009	
	TYPE:	CHECK	RECEIVED:	09/02/2009	
	CHECK NO:	1210			
	NAME:	AZLIN, MAX ALEXANDER 1748 IDEAL ST SEMINOLE OK 74868 US			

REMARKS
FEES INCREASED TO \$140, SHORT PAID BY 240.00

This receipt was generated by the automated BLM Collections and Billing System and is a paper representation of a portion of the official electronic record contained therein.

AMC 84653
 AMC 34122
 AMC 68442

MAINTENANCE FEE PAYMENT

Claimant Name: Max Alexander Azlin
 Address: 1117 E. Gurleyst #43
 City: Prescott State: Az Zip: 86301
 Telephone: 928-830-9958
 E-mail address: _____
 Signature: Max Azlin

RECEIVED
 BLM, AZ STATE OFFICE
 2008 AUG 12 A 7:54
 PHOENIX, ARIZONA
 BLM Date Stamp

Check here if this is a change of address.

Book / Page

LINE NO.	AMC NUMBER	CLAIM/SITE NAME	COUNTY RECORDER DATA (If available)	TWP	RNG	SEC
1	84666	Rhonda Veronica	351 / 277-278	12.2N	3W	36SW
2	34122	Eva K	351 / 278	12N	3W	35 NE 36 NW
3	34123	Pluto	351 / 280	12N	3W	36NW
4	34124	Vivian D	351 / 281	12N	3W	36NW
5	34125	Lois H.	351 / 279	12N	3W	35 NE 36 NW
6	34126	A Square	351 / 277	12.2N	3W	35 NE 36 SE
7	34127	Climax #1	140 / 237	12N	3W	1W2
8	34128	Climax #2	140 / 238	12N	3W	1NW
9	34129	Climax #3	140 / 239	12N	3W	1NW
10	34130	Climax #4	140 / 240	12N	3W	1NW 36SW

List additional claims on Form MCF114.
 Page 1 of 2

Bureau of Land Management
 Arizona State Office
 www.az.blm.gov

No. of Claims: 10 x \$125 = 2000.00
 Check No: 1202 Init. SP28
 Receipt No.: 1759237
 For BLM Use Only

This form is available from the Arizona Department of Mines and Mineral Resources and may be reproduced.
 Form: MCF112
 Revised July 2005

ENTERED INTO COMPUTER
 SEP 03 '08

MAINTENANCE FEE PAYMENT

Claimant Name: MAX Alexander Azlin
 Address: 1117 E Gurley St #43
 City: Prescott State: Az. Zip: 86301
 Telephone: 928-830-9958

E-mail address: _____
 Signature: M. Azlin

Check here if this is a change of address.

RECEIVED
 BLM, AZ STATE OFFICE
 2008 AUG 12 A 7 54
 PHOENIX, ARIZONA
 BLM
 Date
 Stamp

LINE NO.	AMC NUMBER	CLAIM/SITE NAME	Book / Page			
			COUNTY RECORDER DATA (if available)	TWP	RNG	SEC
1	34131	Climax # 5	140 / 241	12N	3W	1NE
2	34132	Climax # 6	140 / 242	12N	3W	3652
3	34133	Climax # 7	140 / 243	12N	3W	1N2
4	34134	Climax # 8	140 / 244	12N	3W	1ALL
5	34135	Goldenage # 5	147 / 198	12N	3W	152
6	68442	Climax # 10 Group	399 / 528, 529	12N	3W	1NE
7				12N	3W	1
8				12N	3W	3652
9						
10						

List additional claims on Form MCF114.

Page 2 of 2

Bureau of Land Management
 Arizona State Office
www.az.blm.gov

No. of Claims: _____ x \$125 = _____
 Check No: _____ Init. _____
 Receipt No.: _____
 For BLM Use Only

United States Department of the Interior

Bureau of Land Management
 BUSINESS & SUPPORT SVCS DIV
 ONE N CENTRAL AVE SUITE 800
 PHOENIX, AZ 85004 -4427
 Phone: (602) 417-9200

Receipt

No: 1759237

Transaction #: 1816722	
Date of Transaction: 08/12/2008	
CUSTOMER:	MAX A AZLIN 1117 E GURLEY ST #43 PRESCOTT, AZ 86301

LINE #	QTY	DESCRIPTION	REMARKS	UNIT PRICE	TOTAL
1	1.00	LOCATABLE MINERALS / MINING CLAIMS-NOT NEW-UNADJUD, ONE AUTH NO. ONLY / MINING CLAIM MONEY RECEIVED (455) CASES: AMC84666/\$2000.00	MAINT 2009	- n/a -	2000.00
TOTAL:					\$2,000.00

PAYMENT INFORMATION					
1	AMOUNT:	\$2,000.00	POSTMARKED:	8/8/08 0:00	
	TYPE:	CHECK	RECEIVED:	08/12/2008	
	CHECK NO:	1202			
	NAME:	AZLIN, MAX A 1748 N IDEAL SEMINOLE OK 74868			

REMARKS

This receipt was generated by the automated BLM Collections and Billing System and is a paper representation of a portion of the official electronic record contained therein.

AMC 84653
 AMC 34122
 AMC 34127
 AMC 68442

MAINTENANCE FEE PAYMENT

Claimant Name: MAX ALEXANDER AZLIN
 Address: 1117 E. Gurley St. Room 43
 City: PRESCOTT State: AZ zip: 86301
 Telephone: 928 830 9958
 E-mail address: _____
 Signature: Max Alexander Azlin
 Check here if this is a change of address.

RECEIVED
 B.L.M. AZ STATE OFFICE
 2007 SEP - 5 A 9:51
 PHOENIX, ARIZONA
 BLM Date Stamp

BOOK/PAGE

LINE NO.	AMC NUMBER	CLAIM/SITE NAME	COUNTY RECORDER DATA (if available)	TWP	RNG	SEC
1	846666	Rhonda Veronica	351-277/278	12.2N	3W	36SW
2	34122	EVA K	351-278	12N	3W	36NE
3	34123	Pluto	351-280	12N	3W	36NW
4	34124	Vivian D	351-281	12N	3W	36NW
5	34125	Lois H.	351-279	12N	3W	36N2
6	34126	A Square	351-277	12.2N	3W	35NE 36NW 35NE 26SE
7	34127	Climax #1	140-237	12N	3W	1W2
8	34128	Climax #2	140-238	12N	3W	1NW
9	34129	Climax #3	140-239	12N	3W	1NW
10	34130	Climax #4	140-240	12N	3W	1NW 36SW

List additional claims on Form MCF114.

PAGE 1 of 2

Bureau of Land Management
 Arizona State Office
www.az.blm.gov

No. of Claims: 16 x \$125 = 2000.00
 Check No.: 0100/10416588
 Receipt No.: 156127
 For BLM Use Only

Form: MCF112
 Revised July 2005

This form is available from the Arizona Department of Mines and Mineral Resources and may be reproduced.

ENTERED IN COMPUTER

RE 9/29/07

MAINTENANCE FEE PAYMENT

Claimant Name: MAX Alexander AZLIN
 Address: 1117 E Gurley St. Room 43
 City: PRESCOTT State: AZ Zip: 86301
 Telephone: 928 830 9958

E-mail address: _____

Signature: Max Alexander Azlin

Check here if this is a change of address.

RECEIVED
 B.L.M. AZ STATE OFFICE
 2001 SEP - 5 A 9 5
 PHOENIX, ARIZONA
 BLM
 Date
 Stamp

LINE NO.	AMC NUMBER	CLAIM/SITE NAME	COUNTY RECORDER DATA (If available)	TWP	RNG	SEC
1	34131	CLimax #5	140-241	12N	3W	1N2
2	34132	CLimax #6	140-242	12N	3W	1N2
3	34133	CLimax #7	140-243	12N	3W	1ALL
4	34134	CLimax #8	140-244	12N	3W	1S2
5	34135	GOLDEN AGE # 5	147-198	12N	3W	1NE
6	68442	CLimax #10 Group	399-528-529	12N	3W	3652
7						
8						
9						
10						

List additional claims on Form MCF114.

PAGE 2 of 2

Bureau of Land Management
 Arizona State Office
www.az.blm.gov

No. of Claims: _____ x \$125 = _____
 Check No: _____ Init. _____
 Receipt No.: _____
 For BLM Use Only

RECEIVED
BUREAU OF
LAND MANAGEMENT

2001 SEP -4 A 8 43

ARIZONA
STATE OFFICE
PHOENIX, ARIZONA

86301

The Senator Inn
Max Aclim Room 43
1117 E. Gurley Street
Prescott Ar.



Bureau of Land Management

1 North Central Ave.

Phoenix, Az.

85004

FRESCOTT AZ
AUG 31 2001
USPS 86301



POSTAGE WILL BE PAID BY ADDRESSEE

NO POSTAGE
NECESSARY
IF MAILED
IN THE
UNITED STATES

United States Department of the Interior
 Bureau of Land Management
 BUSINESS & SUPPORT SVCS DIV
 ONE N CENTRAL AVE SUITE 800
 PHOENIX, AZ 85004 -4427
 Phone: (602) 417-9200

Receipt

No: 1561277

Transaction #: 1612992	
Date of Transaction: 09/05/2007	
CUSTOMER:	MAX AZLIN THE SENATOR INN 1117 E. GURLEY ST. ROOM 43 PRESCOTT, AZ 86301

LINE #	QTY	DESCRIPTION	REMARKS	UNIT PRICE	TOTAL
1	1.00	LOCATABLE MINERALS / MINING CLAIMS-NOT NEW-UNADJUD, ONE AUTH NO. ONLY / MINING CLAIM MONEY RECEIVED (455) CASES: AMC84666/\$2000.00	MAINT 2008 (16)	- n/a -	2000.00
TOTAL:					\$2,000.00

PAYMENT INFORMATION					
1	AMOUNT:	\$1,000.00	POSTMARKED:	8/31/07 0:00	
	TYPE:	CHECK	RECEIVED:	09/05/2007	
	CHECK NO:	0100			
	NAME:	AZLIN, MAX 1748 IDEAL ST. SEMINOLE OK 74868			
2	AMOUNT:	\$1,000.00	POSTMARKED:	8/31/07 0:00	
	TYPE:	CHECK	RECEIVED:	09/05/2007	
	CHECK NO:	1046			
	NAME:	AZLIN, MAX 1748 IDEAL ST. SEMINOLE OK 74868			

REMARKS

This receipt was generated by the automated BLM Collections and Billing System and is a paper representation of a portion of the official electronic record contained therein.

AMC 84653
 AMC 34122
 AMC 68442
 AMC 34127

MAINTENANCE FEE PAYMENT

Claimant Name: MAX ALEXANDER ARLIN
 Address: 6300 N. UNION DR.
 City: PRESCOTT State: AZ Zip: 86314
 Telephone: 928-775-7153
 E-mail address: _____
 Signature: Max Alexander Arlin
 Check here if this is a change of address.

RECEIVED
 BUREAU OF
 LAND MANAGEMENT
 2006 AUG 31 P 2:19
 ARIZONA
 STATE OFFICE
 PHOENIX, ARIZONA
 BLM
 Date
 Stamp

BOOK/PAGE

LINE NO.	AMC NUMBER	CLAIM/SITE NAME	COUNTY RECORDER DATA (If available)	TWP	RNG	SEC
1	846666	Rhonda Veronica	351-277/278	12.2N	3W	36.5W
2	34122	EVA K	351-278	12N	3W	35 NE 36 NW
3	34123	Pluto	351-280	12N	3W	36 NW
4	34124	Vivian D	351-281	12W	3W	36 NW
5	34125	Lois H.	351-279	12W	3W	35 NE 36 NW
6	34126	A Square	351-277	12.2N	3W	35 NE 26 SE
7	34127	CLimax #1	140-237	12N	3W	1W2
8	34128	CLimax #2	140-238	12N	3W	1NW
9	34129	CLimax #3	140-239	12N	3W	1NW
10	34130	CLimax #4	140-240	12N	3W	1NW 36.5W

List additional claims on Form MCF114.

PAGE 1 of 2

Bureau of Land Management
 Arizona State Office
www.az.blm.gov

No. of Claims: 14 x \$125 = 2000
 Check No: 1045 Init. MS
 Receipt No.: 1354978
 For BLM Use Only

Form: MCF112
 Revised July 2005

This form is available from the Arizona Department of Mines and Mineral Resources and may be reproduced.

RE 9/18/06

MAINTENANCE FEE PAYMENT

Claimant Name: MAX Alexander AZLIN
 Address: 6300 N. UNION DR.
 City: Prescott Valley State: AZ Zip: 86314
 Telephone: 928-775-7153
 E-mail address: _____
 Signature: Max Alexander Azlin
 Check here if this is a change of address.

RECEIVED
 BUREAU OF
 LAND MANAGEMENT
 ARIZONA
 STATE OFFICE
 PHOENIX, ARIZONA
 2006 AUG 31 P 2:11
 BLM
 Date
 Stamp

LINE NO.	AMC NUMBER	CLAIM/SITE NAME	COUNTY RECORDER DATA (If available)	TWP	RNG	SEC
1	34131	CLimax #5	140-241	12N	3W	102
2	34132	CLimax #6	140-242	12N	3W	102
3	34133	CLimax #7	140-243	12N	3W	102
4	34134	CLimax #8	140-244	12N	3W	102
5	34135	GOLDEN AGE #5	147-198	12N	3W	152
6	68442	CLimax #10 Group	399-528-529	12N	3W	102
7						
8						
9						
10						

List additional claims on Form MCF114.

PAGE 2 of 2

Bureau of Land Management
 Arizona State Office
www.az.blm.gov

No. of Claims: _____ x \$125 = _____
 Check No: _____ Init. _____
 Receipt No.: _____
 For BLM Use Only

United States Department of the Interior
 Bureau of Land Management
 BUSINESS & SUPPORT SVCS DIV
 ONE N CENTRAL AVE
 PHOENIX, AZ 85004 -2203
 Phone: (602) 417-9200

Receipt

No:

1354978

Transaction #: 1400373	
Date of Transaction: 09/11/2006	
CUSTOMER:	MAX AZLIN 6300 N UNION DR PRESCOTT VALLEY, AZ 86314

LINE #	QTY	DESCRIPTION	REMARKS	UNIT PRICE	TOTAL
1	1.00	LOCATABLE MINERALS / MINING CLAIMS-NOT NEW-UNADJUD, ONE AUTH NO. ONLY / MINING CLAIM MONEY RECEIVED (455) CASES: AMC84666/\$2000.00	MAINT 2007 (16)	- n/a -	2000.00
TOTAL:					\$2,000.00

PAYMENT INFORMATION					
1	AMOUNT:	\$1,500.00	POSTMARKED:	08/30/2006	
	TYPE:	CHECK	RECEIVED:	09/05/2006	
	CHECK NO:	1045			
	NAME:	AZLIN, MAX 6300 N UNION DR PRESCOTT VALLEY AZ 86314			
2	AMOUNT:	\$500.00	POSTMARKED:	08/30/2006	
	TYPE:	CHECK	RECEIVED:	09/05/2006	
	CHECK NO:	1001			
	NAME:	AZLIN, MAX 6300 N UNION DR PRESCOTT VALLEY AZ 86314			

REMARKS

This receipt was generated by the automated BLM Collections and Billing System and is a paper representation of a portion of the official electronic record contained therein.

AMC 34122
 AMC 34127
 AMC 84653
 AMC 68442

MAINTENANCE FEE PAYMENT

Mining Claim Maintenance Fee Payment of ^{125.}~~100.~~ per claim or site is due on or before September 1, 2005, in lieu of assessment work for the upcoming assessment year beginning September 1 of the year noted above.

BUREAU OF LAND MANAGEMENT
 ARIZONA STATE OFFICE
 222 NORTH CENTRAL AVENUE
 PHOENIX, AZ 85004
 602-417-9200
 www.az.blm.gov

FOR BLM USE ONLY
 NO. OF CLAIMS: 16 X \$100 = \$ 2,000.00
 RECEIPT NO.: 1132211 CHECK NO.: 1001775
 INIT: SC

The claims are situated in YAVAPAI County, Arizona.

BLM SERIAL NUMBERS

NAMES OF CLAIMS OR SITES

AMC 34122 THRU AMC 34126 Plus 84666 Rhonda Veronica (6)
 COUNTY BOOK/DOCKET 351 PAGE OR FEE NO: 277 - 281
 NAME: _____
 AMC 34127 THRU AMC 34135 Plus 68442 Climax 10 group
 NAME: Climax 1-8, Golden Age #5
 COUNTY BOOK/DOCKET 140/147 and 399, PAGE OR FEE NO: 237-244/198/+ 528-529

IF NOT CONSECUTIVE NUMBERS LIST SEPARATELY BELOW

BLM SERIAL NUMBERS	NAME OF CLAIMS/SITES	CO/BOOK DOCKET & PAGE OR FEE NUMBER
AMC <u>84666</u>	<u>Rhonda Veronica</u>	<u>351: 277-278</u>
AMC <u>34122</u>	<u>Eva K</u>	<u>351: 278</u>
AMC <u>34123</u>	<u>Pluto</u>	<u>351: 280</u>
AMC <u>34124</u>	<u>Vivian B</u>	<u>351: 281</u>

List additional claims on the reverse side of this form.

CLAIMANT'S NAME: MAX Alexander Azlin
 ADDRESS: P.O. Box 87 CITY: Seminole STATE: OK ZIP: 74818-008
 PHONE: 1-405-382-5523

Check here if this is a change of address

RECEIVED
 BUREAU OF
 LAND MANAGEMENT
 2005 AUG 15 P 2:43
 ARIZONA
 STATE OFFICE
 PHOENIX, ARIZONA

ENTERED IN COMPUTER

BLM DATE STAMP

RE 9/9/05

BLM SERIAL
NUMBERS

NAME OF CLAIMS/SITES

CO/BOOK DOCKET &
PAGE OR FEE NUMBER

AMC 34125

Lois H

351: 279

AMC 34126

A Square

351: 277

AMC 34127

climax

140: 237

AMC 34128

climax

140: 238

AMC 34129

climax

140: 239

AMC 34130

climax

140: 240

AMC 34131

climax

140: 241

AMC 34132

climax

140: 242

AMC 34133

climax

140: 243

AMC 34134

climax

140: 244

AMC 34135

Golden Age No. 5

147: 198

AMC 68442

climax #10 Group

399: 528-529

AMC _____

AMC _____

AMC _____

43 CFR 3833.0-5(e) (August 30, 1994) requires that the names of all of the owners and their current addresses shall be identified on all instruments required to be recorded or filed by the regulation, 43 CFR Subpart 3833.

NAME: John P. Truffa ADDRESS: 1325 Red Torador Circle

CITY: N. Las Vegas STATE: Nevada ZIP: 89031 IS THIS A NEW ADDRESS

NAME: _____ ADDRESS: _____

CITY: _____ STATE: _____ ZIP: _____ IS THIS A NEW ADDRESS

NAME: _____ ADDRESS: _____

CITY: _____ STATE: _____ ZIP: _____ IS THIS A NEW ADDRESS

NAME: _____ ADDRESS: _____

CITY: _____ STATE: _____ ZIP: _____ IS THIS A NEW ADDRESS

Signature: M. J. Q. Quinn

To record with the County, one claimant or an agent must sign.

FOR BLM USE ONLY	
DATE ENTERED INTO COMPUTER: _____	_____
INITIALS: _____	VERIFIED: _____

March 11, 2002

~~March~~ Aug 12 2005

United States Department of the Interior
Bureau of Land Management
 BUSINESS & SUPPORT SVCS DIV,
 222 N CENTRAL AVE
 PHOENIX, AZ 85004 -2203
 Phone: (602) 417-9200

Receipt	
No:	1132211

Transaction #: 1171284
Date of Transaction: 08/18/2005
CUSTOMER: MAX A AZLIN P O BOX 87 SEMINOLE,OK 74818

LINE #	QTY	DESCRIPTION	REMARKS	UNIT PRICE	TOTAL
1	1.00	LOCATABLE MINERALS / MINING CLAIMS-NOT NEW-UNADJUD,ONE AUTH NO. ONLY / MINING CLAIM MONEY RECEIVED (455) CASES: AMC84666/\$2000.00	MAINT 2006 (16)	- n/a -	2000.00
TOTAL:					\$2,000.00

PAYMENT INFORMATION					
1	AMOUNT:	\$2,000.00	POSTMARKED:	08/12/2005	
	TYPE:	CHECK	RECEIVED:	08/16/2005	
	CHECK NO:	1001775			
	NAME:	AZLIN, MAX A P O BOX 87 SEMINOLE OK 74818			

REMARKS

This receipt was generated by the automated BLM Collections and Billing System and is a paper representation of a portion of the official electronic record contained therein.

R

AMC 34122
 AMC 34127
 AMC 68442
 AMC 84653

MAINTENANCE FEE PAYMENT

Mining Claim Maintenance Fee Payment of ~~\$100~~ ^{\$125} per claim or site is due on or before September 1, 2004, in lieu of assessment work for the upcoming assessment year beginning September 1 of the year noted above.

BUREAU OF LAND MANAGEMENT
 ARIZONA STATE OFFICE
 222 NORTH CENTRAL AVENUE
 PHOENIX, AZ 85004
 602-417-9200
 www.az.blm.gov

FOR BLM USE ONLY
 NO. OF CLAIMS: 16 X \$100 = \$ 2000⁰⁰
 RECEIPT NO.: _____ CHECK NO.: 208770
 INIT: G

The claims are situated in YAVAPAI County, Arizona.

BLM SERIAL NUMBERS

NAMES OF CLAIMS OR SITES

AMC 34122 THRU AMC 34126 ^{Plus 84666 - Rhonda Veronica} NAME: Cotacaton Group (5)
 COUNTY BOOK/DOCKET 351 PAGE OR FEE NO: 277-281
 AMC 34127 THRU AMC 34135 ^{Plus 68442} NAME: Climax 1-8, Golden Age + Climax #10 Group (9)
 COUNTY BOOK/DOCKET 140/147 and 399 PAGE OR FEE NO: 237-244/198 + 528-529

IF NOT CONSECUTIVE NUMBERS LIST SEPARATELY BELOW

BLM SERIAL NUMBERS	NAME OF CLAIMS/SITES	CO/BOOK DOCKET & PAGE OR FEE NUMBER
AMC <u>84666</u>	<u>Rhonda Veronica</u>	<u>351: 277-278</u>
AMC <u>34122</u>	<u>Eva K</u>	<u>351: 278</u>
AMC <u>34123</u>	<u>Pluto</u>	<u>351: 280</u>
AMC <u>34124</u>	<u>Vivian B</u>	<u>351: 281</u> (4)

List additional claims on the reverse side of this form.

CLAIMANT'S NAME: Max Alexander Azlin
 ADDRESS: P. O. Box 87 CITY: Seminole STATE: OKla ZIP: 74818-0087
 PHONE: 1-405-382-5523

Check here if this is a change of address

ENTERED IN COMPUTER
9/2/04

RECEIVED
 BUREAU OF LAND MANAGEMENT
 ARIZONA STATE OFFICE
 PHOENIX, ARIZONA
 2004 AUG 11 A 9:59
 BLM DATE STAMP

BLM SERIAL
NUMBERS

NAME OF CLAIMS/SITES

CO/BOOK DOCKET &
PAGE OR FEE NUMBER

AMC <u>34125</u>	<u>Lois H</u>	<u>351:279</u>
AMC <u>34126</u>	<u>A Square</u>	<u>351:277</u>
AMC <u>34127</u>	<u>Climax #1</u>	<u>140:237</u>
AMC <u>34128</u>	<u>Climax #2</u>	<u>140:238</u>
AMC <u>34129</u>	<u>Climax #3</u>	<u>140:239</u>
AMC <u>34130</u>	<u>Climax #4</u>	<u>140:240</u>
AMC <u>34131</u>	<u>Climax #5</u>	<u>140:241</u>
AMC <u>34132</u>	<u>Climax #6</u>	<u>140:242</u>
AMC <u>34133</u>	<u>Climax #7</u>	<u>140:243</u>
AMC <u>34134</u>	<u>Climax #8</u>	<u>140:244</u>
AMC <u>34135</u>	<u>Golden Age No. 5</u>	<u>147:198</u>
AMC <u>68442</u>	<u>Climax #10 Group</u>	<u>399:528-529</u>
AMC _____	_____	_____
AMC _____	_____	_____
AMC _____	_____	_____

43 CFR 3833.0-5(e) (August 30, 1994) requires that the names of all of the owners and their current addresses shall be identified on all instruments required to be recorded or filed by the regulation, 43 CFR Subpart 3833.

NAME: John P. Truffa ADDRESS: 1325 Red Torador Circle
CITY: North Las Vegas STATE: Nevada ZIP: 89031 IS THIS A NEW ADDRESS

NAME: _____ ADDRESS: _____
CITY: _____ STATE: _____ ZIP: _____ IS THIS A NEW ADDRESS

NAME: _____ ADDRESS: _____
CITY: _____ STATE: _____ ZIP: _____ IS THIS A NEW ADDRESS

NAME: _____ ADDRESS: _____
CITY: _____ STATE: _____ ZIP: _____ IS THIS A NEW ADDRESS

Signature: Mal D. Glin
To record with the County, one claimant or an agent must sign.

FOR BLM USE ONLY	
DATE ENTERED INTO COMPUTER: _____	INITIALS: _____ VERIFIED: _____

March 11, 2002

United States Department of the Interior
Bureau of Land Management
 BUSINESS & SUPPORT SVCS DIV
 222 N CENTRAL AVE
 PHOENIX, AZ 85004 -2203
 Phone: (602) 417-9200

Receipt	
No:	926226

Transaction #: 960414
Date of Transaction: 08/11/2004

CUSTOMER:	MAX AZLIN PO BOX 87 SEMINOLE,OK 74818
------------------	---

LINE #	QTY	DESCRIPTION	REMARKS	UNIT PRICE	TOTAL
1	1.00	LOCATABLE MINERALS / MINING CLAIMS-NOT NEW-UNADJUD,ONE AUTH NO. ONLY / MINING CLAIM MONEY RECEIVED (455) CASES: AMC84666/\$2000.00	MAINT 2005 - 16	- n/a -	2000.00
TOTAL:					\$2,000.00

PAYMENT INFORMATION			
1	AMOUNT:	\$2,000.00	POSTMARKED: 08/07/2004
	TYPE:	CHECK	RECEIVED: 08/11/2004
	CHECK NO:	208770	
	NAME:	AZLIN, MAX PO BOX 87 SEMINOLE OK 74818	

REMARKS

This receipt was generated by the automated BLM Collections and Billing System and is a paper representation of a portion of the official electronic record contained therein.

AMC 68442
 AMC 84653
 AMC 34122
 AMC 34127

MAINTENANCE FEE PAYMENT

Mining Claim Maintenance Fee Payment of \$100 per claim or site is due on or before September 1, 2003, in lieu of assessment work for the upcoming assessment year beginning September 1 of the year noted above.

BUREAU OF LAND MANAGEMENT
 ARIZONA STATE OFFICE
 222 NORTH CENTRAL AVENUE
 PHOENIX, AZ 85004
 602-417-9200
 www.az.blm.gov

FOR BLM USE ONLY	
NO. OF CLAIMS: <u>10</u>	X \$100 = \$ <u>1600</u>
RECEIPT NO.: _____	CHECK NO.: <u>172497</u>
INIT: <u>[Signature]</u>	

The claims are situated in Yavapai County, Arizona.

BLM SERIAL NUMBERS

NAMES OF CLAIMS OR SITES

AMC 84666 plus THRU AMC 34126 NAME: Cotocton Group, Rhonda-Veronica
 COUNTY BOOK/DOCKET 351 PAGE OR FEE NO: 277-281
 AMC 34127 THRU AMC 34135 NAME: Climax 1-8, Golden Age No. 5
 COUNTY BOOK/DOCKET 140 / 147 PAGE OR FEE NO: 237-244 / 198

IF NOT CONSECUTIVE NUMBERS LIST SEPARATELY BELOW

BLM SERIAL NUMBERS	NAME OF CLAIMS/SITES	CO/BOOK DOCKET & PAGE OR FEE NUMBER
AMC <u>84666</u>	<u>Rhonda Veronica</u>	<u>351:277-278</u>
AMC <u>34122</u>	<u>Eva K</u>	<u>351:278</u>
AMC <u>34123</u>	<u>Pluto</u>	<u>351:280</u>
AMC <u>34124</u>	<u>Vivian B</u>	<u>351:281</u>

List additional claims on the reverse side of this form.

CLAIMANT'S NAME: Max Alexander Azlin
 ADDRESS: P.O. Box 87 CITY: Seminole STATE: Oklahoma ZIP: 74818-0087
 PHONE: (405) 382-5523

Check here if this is a change of address

ENTERED IN COMPUTER

8/26/93 mtj

RECEIVED
 BUREAU OF
 LAND MANAGEMENT
 2003 AUG 15 A 9:35
 ARIZONA STATE OFFICE
 PHOENIX, ARIZONA
 BLM DATE STAMP

BLM SERIAL
NUMBERS

NAME OF CLAIMS/SITES

CO/BOOK DOCKET &
PAGE OR FEE NUMBER

AMC 34125	Lois H	351:279
AMC 34126	A Square	351:277
AMC 34127	Climax #1	140:237
AMC 34128	Climax #2	140:238
AMC 34129	Climax #3	140:239
AMC 34130	Climax #4	140:240
AMC 34131	Climax #5	140:241
AMC 34132	Climax #6	140:242
AMC 34133	Climax #7	140:243
AMC 34134	Climax #8	140:244
AMC 34135	Golden Age No. 5	147:198
AMC _____	_____	_____
AMC Being paid by Max A. Azlin for John P. Truffa	_____	_____
AMC 68442	Climax #10 Group	399:528-529
AMC _____	_____	_____

43 CFR 3833.0-5(e) (August 30, 1994) requires that the names of all of the owners and their current addresses shall be identified on all instruments required to be recorded or filed by the regulation, 43 CFR Subpart 3833.

NAME: _____ ADDRESS: _____

CITY: _____ STATE: _____ ZIP: _____ IS THIS A NEW ADDRESS

NAME: _____ ADDRESS: _____

CITY: _____ STATE: _____ ZIP: _____ IS THIS A NEW ADDRESS

NAME: _____ ADDRESS: _____

CITY: _____ STATE: _____ ZIP: _____ IS THIS A NEW ADDRESS

NAME: _____ ADDRESS: _____

CITY: _____ STATE: _____ ZIP: _____ IS THIS A NEW ADDRESS

Signature: Max Alexander Azlin
To record with the County, one claimant or an agent must sign.

FOR BLM USE ONLY	
DATE ENTERED INTO COMPUTER: _____	INITIALS: _____
VERIFIED: _____	_____

**United States Department of the Interior
Bureau of Land Management**

BUSINESS & SUPPORT SVCS DIV
222 N CENTRAL AVE
PHOENIX, AZ 85004 -2203
Phone: (602) 417-9200

Receipt

No: 731109

Transaction #: 760531
Date of Transaction: 08/15/2003

CUSTOMER: MAX AZLIN
PO BOX 87
SEMINOLE,OK 74818

LINE #	QTY	DESCRIPTION	REMARKS	UNIT PRICE	TOTAL
1	1.00	LOCATABLE MINERALS / MINING CLAIMS-NOT NEW-UNADJUD,ONE AUTH NO. ONLY / MINING CLAIM MONEY RECEIVED (455) CASES: AMC84666/\$1600.00	MAINT 2004 (16)	- n/a -	1600.00
TOTAL:					\$1,600.00

PAYMENT INFORMATION

1	AMOUNT:	\$1,600.00	POSTMARKED:	08/12/2003
	TYPE:	CHECK	RECEIVED:	08/15/2003
	CHECK NO:	172497		
	NAME:	AZLIN, MAX PO BOX 87 SEMINOLE OK 74818		

REMARKS

This receipt was generated by the automated BLM Collections and Billing System and is a paper representation of a portion of the official electronic record contained therein.

Receipt No. 529949
Trans No. 554192

LEAD FILE #'S _____
AMC 84653, 708442,
34127, 34127

AMC Number	Code	Amount
34122-34126	482	500.00
34127-34135	1	900.00
708442	1	100.00
846666	1	100.00
TOTAL	482	1600.00

AMC Number	Code	Amount
TOTAL		

Date of Doc 7/29/02
Date of Rec't 7/29/02
Amount Rec'd 1600.00
Amount Earned 1600.00

Date Entered: 8/19/02 TK
Date Verified: 8/26/02 AB
Sent to Accts: 8/26/02 AB
Date Earned: _____

- 480 POL
- 481 NOI
- 482 MAINT
- 396 TRANS
- 635 AMEND

NOTES:
ENTERED INTO COMPUTER

MAINTENANCE FEE PAYMENT

Mining Claim Maintenance Fee Payment of \$100 per claim or site is due on or before September 1, 2002, in lieu of assessment work for the upcoming assessment year beginning September 1 of the year noted above.

BUREAU OF LAND MANAGEMENT
ARIZONA STATE OFFICE
222 NORTH CENTRAL AVENUE
PHOENIX, AZ 85004
602-417-9200
www.az.blm.gov

FOR BLM USE ONLY	
NO. OF CLAIMS: <u>16</u>	X \$100 = \$ <u>1,600.00</u>
RECEIPT NO.: _____	CHECK NO.: _____
INIT: <u>AMC</u>	

The claims are situated in Yavapai County, Arizona.

BLM SERIAL NUMBERS

NAMES OF CLAIMS OR SITES

AMC <u>34122</u> THRU AMC <u>34126</u>	NAME: <u>Cotocton Group</u>
COUNTY BOOK/DOCKET <u>351</u>	PAGE OR FEE NO: <u>277-281</u>
AMC <u>34127</u> THRU AMC <u>34134</u>	NAME: <u>Climax 1-8</u>
COUNTY BOOK/DOCKET <u>140</u>	PAGE OR FEE NO: <u>237-244</u>

IF NOT CONSECUTIVE NUMBERS LIST SEPARATELY BELOW

BLM SERIAL NUMBERS	NAME OF CLAIMS/SITES	CO/BOOK DOCKET & PAGE OR FEE NUMBER
AMC <u>34122</u>	<u>Eva K</u>	<u>351:278</u>
AMC <u>34123</u>	<u>Pluto</u>	<u>351:280</u>
AMC <u>34124</u>	<u>Vivian B</u>	<u>351:281</u>
AMC <u>34125</u>	<u>Lois H</u>	<u>351:279</u>

List additional claims on the reverse side of this form.

CLAIMANT'S NAME: Max Alexander Azlin
ADDRESS: P.O. BOX 87 CITY: Seminole STATE: OK ZIP: 74818-008
PHONE: (405) 382-5523

Check here if this is a change of address

PHOENIX, ARIZONA
2002 JUL 29 P 3:33
RECEIVED B.L.M. AZ STATE OFFICE
BLM DATE STAMP <u>8/19/02</u> ENTERED INTO COMPUTER

BLM SERIAL
NUMBERS

NO. OF CLAIMS/SITES

CO/BOOK DOCKET &
PAGE OR FEE NUMBER

AMC 34126	A Square	351:277
AMC 84666	Rhonda-Veronica	351:277-278
AMC 34127	Climax #1	140:237
AMC 34128	Climax #2	140:238
AMC 34129	Climax #3	140:239
AMC 34130	Climax #4	140:240
AMC 34131	Climax #5	140:241
AMC 34132	Climax #6	140:242
AMC 34133	Climax #7	140:243
AMC 34134	Climax #8	140:244
AMC 68442	Climax #10 Group	399:528-529
AMC 34135	Golden Age No. 5	147:198
AMC _____	_____	_____
AMC _____	_____	_____
AMC _____	_____	_____

43 CFR 3833.0-5(e) (August 30, 1994) requires that the names of all of the owners and their current addresses shall be identified on all instruments required to be recorded or filed by the regulation, 43 CFR Subpart 3833.

NAME: _____ ADDRESS: _____

CITY: _____ STATE: _____ ZIP: _____ IS THIS A NEW ADDRESS

NAME: _____ ADDRESS: _____

CITY: _____ STATE: _____ ZIP: _____ IS THIS A NEW ADDRESS

NAME: _____ ADDRESS: _____

CITY: _____ STATE: _____ ZIP: _____ IS THIS A NEW ADDRESS

NAME: _____ ADDRESS: _____

CITY: _____ STATE: _____ ZIP: _____ IS THIS A NEW ADDRESS

Signature: _____
To record with the County, one claimant or an agent must sign.

FOR BLM USE ONLY	
DATE ENTERED INTO COMPUTER: _____	INITIALS: _____
VERIFIED: _____	

March 11, 2002

APR 11 2002 10:15 AM

United States Department of the Interior
Bureau of Land Management
 BUSINESS & SUPPORT SVCS DIV
 222 N CENTRAL AVE
 PHOENIX, AZ 85004 -2203
 Phone: (602) 417-9200

Receipt	
No:	529949

Transaction #: 554192
Date of Transaction: 07/29/2002
CUSTOMER: MAX AZLIN PO BOX 87 SEMINOLE, OK 74818

LINE #	QTY	DESCRIPTION	REMARKS	UNIT PRICE	TOTAL
1	1.00	LOCATABLE MINERALS / MINING CLAIMS-NOT NEW-UNADJUD, ONE AUTH NO. ONLY / MINING CLAIM MONEY RECEIVED (455) CASES: AMC34122/\$1600.00	MAINT 2003 (16)	- n/a -	1600.00
TOTAL:					\$1,600.00

PAYMENT INFORMATION					
1	AMOUNT:	\$600.00	POSTMARKED:	N/A	
	TYPE:	CHECK	RECEIVED:	07/29/2002	
	CHECK NO:	2110			
	NAME:	AZLIN, MAX PO BOX 87 SEMINOLE OK 74818			
2	AMOUNT:	\$100.00	POSTMARKED:	N/A	
	TYPE:	CHECK	RECEIVED:	07/29/2002	
	CHECK NO:	R3599-636-763			
	NAME:	AZLIN, MAX PO BOX 87 SEMINOLE OK 74818			
3	AMOUNT:	\$100.00	POSTMARKED:	N/A	
	TYPE:	CHECK	RECEIVED:	07/29/2002	
	CHECK NO:	RA420-435-075			
	NAME:	AZLIN, MAX PO BOX 87 SEMINOLE OK 74818			
4	AMOUNT:	\$100.00	POSTMARKED:	N/A	
	TYPE:	CHECK	RECEIVED:	07/29/2002	
	CHECK NO:	RA420-435-076			
	NAME:	AZLIN, MAX PO BOX 87 SEMINOLE OK 74818			
5	AMOUNT:	\$100.00	POSTMARKED:	N/A	
	TYPE:	CHECK	RECEIVED:	07/29/2002	
	CHECK NO:	RA420-435-077			

	NAME:	AZLIN, MAX PO BOX 87 SEMINOLE OK 74818		
6	AMOUNT:	\$100.00	POSTMARKED:	N/A
	TYPE:	CHECK	RECEIVED:	07/29/2002
	CHECK NO:	RE599-636-764		
	NAME:	AZLIN, MAX PO BOX 87 SEMINOLE OK 74818		
7	AMOUNT:	\$100.00	POSTMARKED:	N/A
	TYPE:	CHECK	RECEIVED:	07/29/2002
	CHECK NO:	RE599-636-765		
	NAME:	AZLIN, MAX PO BOX 87 SEMINOLE OK 74818		
8	AMOUNT:	\$100.00	POSTMARKED:	N/A
	TYPE:	CHECK	RECEIVED:	07/29/2002
	CHECK NO:	RE599-636-766		
	NAME:	AZLIN, MAX PO BOX 87 SEMINOLE OK 74818		
9	AMOUNT:	\$100.00	POSTMARKED:	N/A
	TYPE:	CHECK	RECEIVED:	07/29/2002
	CHECK NO:	RE599-636-767		
	NAME:	AZLIN, MAX PO BOX 87 SEMINOLE OK 74818		
10	AMOUNT:	\$100.00	POSTMARKED:	N/A
	TYPE:	CHECK	RECEIVED:	07/29/2002
	CHECK NO:	RE599-636-768		
	NAME:	AZLIN, MAX PO BOX 87 SEMINOLE OK 74818		
11	AMOUNT:	\$100.00	POSTMARKED:	N/A
	TYPE:	CHECK	RECEIVED:	07/29/2002
	CHECK NO:	RE599-636-769		
	NAME:	AZLIN, MAX PO BOX 87 SEMINOLE OK 74818		

REMARKS

This receipt was generated by the automated BLM Collections and Billing System and is a paper representation of a portion of the official electronic record contained therein.

Receipt No. 323225

LEAD FILE #'S _____

Trans No. 340401

68442 , 34127

84653

34122

AMC Number	Code	Amount
34122- 34135	482	1400.00
168442	"	100.00
84666	"	100.00
TOTAL:		\$ 1,600.00

AMC Number	Code	Amount
TOTAL:		\$

Date of Doc 6/14/2001
 Date of Rec't 6/14/2001
 Amount Rec'd 1,605.00
 Amount Earned 1,600.00

Date Entered: 6/21/01 *VPH*
 Date Verified: 7/2/01 *TK*
 Sent to Accts: 7/5/01
 Date Earned: _____

- 480 POL
- 481 NOI
- 482 MAINT
- 396 TRANS
- 635 AMEND

NOTES: \$5.00 assignment fee to be processed separately. *VPH*

United States Department of the Interior
Bureau of Land Management
 BUSINESS & SUPPORT SVCS DIV
 222 N CENTRAL AVE
 PHOENIX, AZ 85004 -2203
 Phone: (602) 417-9200

Receipt	
No:	323225

Transaction #: 340401
 Date of Transaction: 06/14/2001

CUSTOMER: MAX AZLIN
 PO BOX 87
 SEMINOLE, OK 74818

LINE #	QTY	COMMODITY / SUBJECT / ACTION / PRODUCT	REMARKS	UNIT PRICE	TOTAL
1	1.00	LOCATABLE MINERALS / MINING CLAIMS-ACCOUNTS/UNADJUDICATED / MINING CLAIM MONEY RECEIVED (455)	MAINT 2002 (16) TRF (1)	- n/a -	\$1,605.00
TOTAL:					\$1,605.00

PAYMENT INFORMATION			
1	AMOUNT:	\$1,605.00	POSTMARKED: N/A
	TYPE:	CASH	RECEIVED: 06/14/2001
	NAME:	AZLIN, MAX PO BOX 87 SEMINOLE OK 74818	

REMARKS

PHONE NO: SEE MAINT FEE FORM

CASE SERIAL NUMBER INFORMATION		
TRNS #	LINE #	CASES
340401	1	AMC68442/\$1605.00

This receipt was generated by the automated BLM Collections and Billings System and is a paper representation of a portion of the official electronic record contained therein.

MAINTENANCE FEE PAYMENT Sept. 01, 2001

\$100.00 MAINTENANCE FEE PAYMENT DUE ON OR BEFORE AUGUST 31, 19
 IN LIEU OF ASSESSMENT WORK FOR THE UPCOMING ASSESSMENT
 YEAR BEGINNING SEPTEMBER 1 OF THE YEAR NOTED ABOVE.

BUREAU OF LAND MANAGEMENT
 ARIZONA STATE OFFICE
 222 NORTH CENTRAL AVENUE
 PHOENIX, AZ 85004-2003

68442, 84653, 34122,
34127
 COUNT: KC \$1,600.00 INT: KC
 FOR OFFICIAL USE ONLY

THE CLAIMS ARE SITUATED IN Yavapai COUNTY, ARIZONA.

BLM SERIAL NUMBERS	NAMES OF CLAIMS OR SITES
A MC <u>34122</u> THRU A MC <u>34126</u> COUNTY BOOK/DOCKET <u>351</u> , PAGE(S) OR FEE NO(S) <u>277-281</u>	<u>Cotton Group</u>
A MC <u>34127</u> THRU A MC <u>34134</u> COUNTY BOOK/DOCKET <u>140</u> , PAGE(S) OR FEE NO(S) <u>237-244</u>	<u>237-244 Climax 1-8</u>

(OR) IF NOT CONSECUTIVE NUMBERS LIST SEPARATELY BELOW:

BLM SERIAL NUMBERS	NAME OF CLAIMS/SITES	COUNTY BOOK/DOCKET & PAGE OR FEE NUMBER
A MC <u>34135</u>	<u>Golden Age No. 5</u>	<u>147:198</u>
A MC <u>34122</u>	<u>Eva K</u>	<u>351:278</u>
A MC <u>34123</u>	<u>Pluto</u>	<u>351:280</u>
A MC <u>34124</u>	<u>Vivian B</u>	<u>351:281</u>
A MC <u>34125</u>	<u>Lois H</u>	<u>351:279</u>
A MC <u>34126</u>	<u>A Square</u>	<u>351:277</u>
A MC <u>34127</u>	<u>Climax #1</u>	<u>140:237</u>
A MC <u>34128</u>	<u>Climax #2</u>	<u>140:238</u>
A MC <u>34129</u>	<u>Climax #3</u>	<u>140:239</u>
A MC <u>34130</u>	<u>Climax #4</u>	<u>140:240</u>
A MC <u>34131</u>	<u>Climax #5</u>	<u>140:241</u>
A MC <u>34132</u>	<u>Climax #6</u>	<u>140:242</u>

CLAIMANT'S NAME: Max Alexander Azlin
 ADDRESS: P.O. Box 87 CITY: Seminole STATE: Oklahoma

CHECK HERE IF THIS IS A CHANGE OF ADDRESS PHONE: (405) 382-5523 ZIP: 744818-0087

SIGNATURE: _____
 TO RECORD WITH THE COUNTY, ONE CLAIMANT OR THE AGENT MUST SIGN.

LIST ALL ADDITIONAL OWNERS ON REVERSE SIDE OF THIS FORM

FOR OFFICIAL USE ONLY

ENTERED INTO COMPUTER: 6/21/01 DATE INITIALS MA VERIFIED 7/2/01

2001 JUN 14 AM 11:58
 RECEIVED
 BLM STATE OFFICE

**MINING CLAIM, MILL SITE OR TUNNEL SITE
MAINTENANCE FEE PAYMENT CONTINUATION SHEET**

BLM SERIAL NUMBERS	NAME OF CLAIMS/SITES	COUNTY BOOK/DOCKET & PAGE OR FEE NUMBER
A MC <u>34133</u>	<u>Climax #7</u>	<u>140:243</u>
A MC <u>34134</u>	<u>Climax #8</u>	<u>140:244</u>
A MC <u>84666</u>	<u>Rhonda-Veronica</u>	<u>351:277-278</u>
A MC <u>68442</u>	<u>Climax #10 Group</u>	<u>399:528-529</u>
A MC _____	_____	_____
A MC _____	_____	_____
A MC _____	_____	_____
A MC _____	_____	_____
A MC _____	_____	_____
A MC _____	_____	_____
A MC _____	_____	_____
A MC _____	_____	_____
A MC _____	_____	_____
A MC _____	_____	_____
A MC _____	_____	_____
A MC _____	_____	_____
A MC _____	_____	_____
A MC _____	_____	_____
A MC _____	_____	_____
A MC _____	_____	_____
A MC _____	_____	_____
A MC _____	_____	_____
A MC _____	_____	_____
A MC _____	_____	_____
A MC _____	_____	_____
A MC _____	_____	_____
A MC _____	_____	_____
A MC _____	_____	_____
A MC _____	_____	_____
A MC _____	_____	_____

ARIZONA

FOR OFFICIAL USE ONLY

ENTERED INTO COMPUTER: 6/21/01 [Signature]

DATE INITIALS VERIFIED

TIME STAMP
2001 JUN 11 11 00 AM
RECEIVED
BLM FIELD OFFICE

Receipt #: 160413

Lead #: 68442, 84653, 34127,

Amount Received: 1600⁰⁰

34122

Date: 7/31/00

Transaction #: 173387

AMC #	Code	\$\$\$\$
34122-34135	482	1400 ⁰⁰
68442		100 ⁰⁰
84666		100 ⁰⁰

AMC #	Code	\$\$\$\$

Total: 1600⁰⁰

- 480---POL-----\$5
- 481---NOI-----\$5
- 482---Maint.---\$100
- 396---Trf.-----\$5
- 635---Amd.-----\$5
- 379---Refund

Entered: AB 8/1/00
Date

Verified: L 8/2/00
Date

Sent to Accounts: L 8/2/00
Date

Earned by Accounts: _____
Date

MAINTENANCE FEE PAYMENT

2000

\$100.00 MAINTENANCE FEE PAYMENT DUE ON OR BEFORE AUGUST 31, 2000
IN LIEU OF ASSESSMENT WORK FOR THE UPCOMING ASSESSMENT
YEAR BEGINNING SEPTEMBER 1 OF THE YEAR NOTED ABOVE.

Bureau Of Land Management
Arizona State Office
222 North Central Avenue
Phoenix, AZ. 85004-2203

COUNT: <u>9</u>	\$ <u>1000</u>	INT: <u>JB</u>
FOR OFFICIAL USE ONLY		

THE CLAIMS ARE SITUATED IN Yavapai COUNTY, ARIZONA.

BLM SERIAL NUMBERS	NAMES OF CLAIMS OR SITES
A MC <u>34127</u> THRU A MC <u>34134</u>	<u>climax 1 thru 8</u>
COUNTY BOOK/DOCKET <u>140</u>	PAGE(S) OR FEE NO(S) <u>237 thru 244</u>
MC <u>34135</u> THRU A MC _____	<u>Golden Age No. 5</u>
COUNTY BOOK/DOCKET <u>147</u>	PAGE(S) OR FEE NO(S) <u>198</u>

OR) IF NOT CONSECUTIVE NUMBERS LIST SEPARATELY BELOW:

BLM SERIAL NUMBERS	NAME OF CLAIMS/SITES	COUNTY BOOK/DOCKET & PAGE OR FEE NUMBER
MC <u>34127</u>	<u>climax #1</u>	<u>B 140 P. 237</u>
MC <u>34128</u>	<u>climax #2</u>	<u>B 140 P. 238</u>
MC <u>34129</u>	<u>climax #3</u>	<u>B 140 P. 239</u>
MC <u>34130</u>	<u>climax #4</u>	<u>B 140 P. 240</u>
MC <u>34131</u>	<u>climax #5</u>	<u>B 140 P. 241</u>
MC <u>34132</u>	<u>climax #6</u>	<u>B 140 P. 242</u>
MC <u>34133</u>	<u>climax #7</u>	<u>B 140 P. 243</u>
MC <u>34134</u>	<u>climax #8</u>	<u>B 140 P. 244</u>
MC _____	_____	_____
MC <u>34135</u>	<u>Golden Age # No. 5</u>	<u>B 147 P. 198</u>

CLAIMANT'S NAME: Max A. Azlin
 ADDRESS: P.O. Box 87 CITY: Seminole STATE: OK

CHECK HERE IF THIS IS A CHANGE OF ADDRESS PHONE: (405) 382-5523 ZIP: 74818-0087

SIGNATURE: _____
 TO RECORD WITH THE COUNTY, ONE CLAIMANT OR THE AGENT MUST SIGN

LIST ALL ADDITIONAL OWNERS ON REVERSE SIDE OF THIS FORM

FOR OFFICIAL USE ONLY

ENTERED INTO COMPUTER

ENTERED INTO COMPUTER: JB 8/11/00

TIME STAMP
 2000 JUL 31 11:31 AM
 RECEIVED
 B.L.M. AZ STATE OFFICE

REGULATION 3833.0-5(e) (August 30, 1994) REQUIRES THAT THE NAMES OF ALL OF THE OWNERS AND THEIR CURRENT ADDRESSES SHALL BE IDENTIFIED ON ALL INSTRUMENTS REQUIRED TO BE RECORDED IN ACCORDANCE WITH THE REGULATIONS, 43 CFR SUBPART 3833.

MANT'S NAME: _____

ADDRESS: _____ CITY: _____ STATE: _____

CHECK HERE IF THIS IS CHANGE OF ADDRESS PHONE: () _____ ZIP: _____

MANT'S NAME: _____

ADDRESS: _____ CITY: _____ STATE: _____

CHECK HERE IF THIS IS CHANGE OF ADDRESS PHONE: () _____ ZIP: _____

MANT'S NAME: _____

ADDRESS: _____ CITY: _____ STATE: _____

CHECK HERE IF THIS IS CHANGE OF ADDRESS PHONE: () _____ ZIP: _____

MANT'S NAME: _____

ADDRESS: _____ CITY: _____ STATE: _____

CHECK HERE IF THIS IS CHANGE OF ADDRESS PHONE: () _____ ZIP: _____

MANT'S NAME: _____

ADDRESS: _____ CITY: _____ STATE: _____

CHECK HERE IF THIS IS CHANGE OF ADDRESS PHONE: () _____ ZIP: _____

MANT'S NAME: _____

ADDRESS: _____ CITY: _____ STATE: _____

CHECK HERE IF THIS IS CHANGE OF ADDRESS PHONE: () _____ ZIP: _____

MANT'S NAME: _____

ADDRESS: _____ CITY: _____ STATE: _____

CHECK HERE IF THIS IS CHANGE OF ADDRESS PHONE: () _____ ZIP: _____

MAINTENANCE FEE PAYMENT

\$100.00 MAINTENANCE FEE PAYMENT DUE ON OR BEFORE AUGUST 31, ~~2000~~ 2000
 IN LIEU OF ASSESSMENT WORK FOR THE UPCOMING ASSESSMENT
 YEAR BEGINNING SEPTEMBER 1 OF THE YEAR NOTED ABOVE.

Bureau Of Land Management
 Arizona State Office
 222 North Central Avenue
 Phoenix, AZ. 85004-2203

COUNT: 6 \$ 600 INT: B
 FOR OFFICIAL USE ONLY

THE CLAIMS ARE SITUATED IN Yavapai COUNTY,
 ARIZONA.

LM SERIAL NUMBERS	NAMES OF CLAIMS OR SITES
MC <u>34122</u> THRU A MC <u>34126</u>	<u>Cotocton</u>
COUNTY BOOK/DOCKET <u>351</u> , PAGE(S) OR FEE NO(S) <u>277 thru 281</u>	
MC <u>84666</u> THRU A MC _____	<u>Rhonda Veronica</u>
COUNTY BOOK/DOCKET <u>351</u> , PAGE(S) OR FEE NO(S) <u>277 thru 278</u>	

OR) IF NOT CONSECUTIVE NUMBERS LIST SEPARATELY BELOW:

BLM SERIAL NUMBERS	NAME OF CLAIMS/SITES	COUNTY BOOK/DOCKET & PAGE OR FEE NUMBER
MC <u>34122</u>	<u>Eva K.</u>	<u>B 351 P. 277</u>
MC <u>34123</u>	<u>Pluto</u>	<u>B.351 P.278</u>
MC <u>34124</u>	<u>Vivian B.</u>	<u>B 351 P. 279</u>
MC <u>34125</u>	<u>Louise H.</u>	<u>B 351 P. 280</u>
MC <u>34126</u>	<u>A-Square</u>	<u>B351 P. 281</u>
MC _____	_____	_____
MC <u>84666</u>	<u>Rhonda Veronica</u>	<u>B 351 P. 277-P. 278</u>
MC _____	_____	_____
MC _____	_____	_____
MC _____	_____	_____

CLAIMANT'S NAME: Max A. Azlin
 ADDRESS: P.O. Box 87 CITY: Seminole STATE: OK

CHECK HERE IF THIS IS A CHANGE OF ADDRESS
 PHONE: (405) 382-5523 ZIP: 74818-0087

SIGNATURE: _____
 TO RECORD WITH THE COUNTY, ONE CLAIMANT OR THE AGENT MUST SIGN

LIST ALL ADDITIONAL OWNERS ON REVERSE SIDE OF THIS FORM

FOR OFFICIAL USE ONLY
 ENTERED INTO COMPUTER
16 8/100

TIME STAMP
 2000 JUL 31 11:31
 RECEIVED
 B.L.M. AZ STATE OFFICE

REGULATION 3833.0-5(e) (August 30, 1994) REQUIRES THAT THE NAMES OF ALL OF THE OWNERS AND THEIR CURRENT ADDRESSES SHALL BE IDENTIFIED ON ALL INSTRUMENTS REQUIRED TO BE RECORDED IN ACCORDANCE WITH THE REGULATIONS, 43 CFR SUBPART 3833.

MANT'S NAME: _____

ADDRESS: _____ CITY: _____ STATE: _____

CHECK HERE IF THIS IS CHANGE OF ADDRESS PHONE: () ZIP: _____

MANT'S NAME: _____

ADDRESS: _____ CITY: _____ STATE: _____

CHECK HERE IF THIS IS CHANGE OF ADDRESS PHONE: () ZIP: _____

MANT'S NAME: _____

ADDRESS: _____ CITY: _____ STATE: _____

CHECK HERE IF THIS IS CHANGE OF ADDRESS PHONE: () ZIP: _____

MANT'S NAME: _____

ADDRESS: _____ CITY: _____ STATE: _____

CHECK HERE IF THIS IS CHANGE OF ADDRESS PHONE: () ZIP: _____

MANT'S NAME: _____

ADDRESS: _____ CITY: _____ STATE: _____

CHECK HERE IF THIS IS CHANGE OF ADDRESS PHONE: () ZIP: _____

MANT'S NAME: _____

ADDRESS: _____ CITY: _____ STATE: _____

CHECK HERE IF THIS IS CHANGE OF ADDRESS PHONE: () ZIP: _____

MANT'S NAME: _____

ADDRESS: _____ CITY: _____ STATE: _____

CHECK HERE IF THIS IS CHANGE OF ADDRESS PHONE: () ZIP: _____

MAINTENANCE FEE PAYMENT

2000

\$100.00 MAINTENANCE FEE PAYMENT DUE ON OR BEFORE AUGUST 31, ~~19~~
 IN LIEU OF ASSESSMENT WORK FOR THE UPCOMING ASSESSMENT
 YEAR BEGINNING SEPTEMBER 1 OF THE YEAR NOTED ABOVE.

Bureau Of Land Management
 Arizona State Office
 222 North Central Avenue
 Phoenix, AZ. 85004-2203

COUNT: 1 \$ 100.00 INT: _____
 FOR OFFICIAL USE ONLY

THE CLAIMS ARE SITUATED IN Yavapai COUNTY,
 ARIZONA.

LM SERIAL NUMBERS	NAMES OF CLAIMS OR SITES
MC <u>68442</u> THRU A MC _____	<u>Climax No. 10 Group</u>
COUNTY BOOK/DOCKET <u>399</u> , PAGE(S) OR FEE NO(S) <u>528-529</u>	
MC _____ THRU A MC _____	
COUNTY BOOK/DOCKET _____, PAGE(S) OR FEE NO(S) _____	

OR) IF NOT CONSECUTIVE NUMBERS LIST SEPARATELY BELOW:

BLM SERIAL NUMBERS	NAME OF CLAIMS/SITES	COUNTY BOOK/DOCKET & PAGE OR FEE NUMBER
MC <u>68442</u>	<u>Climax No. 10 Group</u>	<u>B399 0,528-529</u>
MC _____	_____	_____
MC _____	_____	_____
MC _____	_____	_____
MC _____	_____	_____
MC _____	_____	_____
MC _____	_____	_____
MC _____	_____	_____
MC _____	_____	_____
MC _____	_____	_____

RECEIVED OFFICE
 B.L.M. ARIZONA STATE OFFICE
 2000 JUL 31 P 12 04
 PHOENIX, ARIZONA

CLAIMANT'S NAME: John P. Truffa ETAL
 ADDRESS: 4422 N. 18th Place CITY: Phoenix STATE: AZ

PHONE: (602) 277-6451 ZIP: 85016
 CHECK HERE IF THIS IS A CHANGE OF ADDRESS Paying for John Truffa

SIGNATURE: M. A. Blin
 RECORD WITH THE COUNTY, ONE CLAIMANT OR THE AGENT MUST SIGN

LIST ALL ADDITIONAL OWNERS ON REVERSE SIDE OF THIS FORM

FOR OFFICIAL USE ONLY

ENTERED INTO COMPUTER

fb 8/1/00

ENTERED INTO COMPUTER:

RECEIVED OFFICE
 B.L.M. ARIZONA STATE OFFICE
 2000 JUL 31 P 12 04
 PHOENIX, ARIZONA

R 3833.0-5(e) (August 30, 1994) REQUIRES THAT THE NAMES OF ALL OF THE OWNERS AND THEIR CURRENT ADDRESSES SHALL BE IDENTIFIED ON ALL INSTRUMENTS REQUIRED TO BE RECORDED FILED BY THE REGULATIONS, 43 CFR SUBPART 3833.

MANT'S NAME: _____

RESS: _____ CITY: _____ STATE: _____

CHECK HERE IF THIS IS CHANGE OF ADDRESS PHONE: () _____ ZIP: _____

MANT'S NAME: _____

RESS: _____ CITY: _____ STATE: _____

CHECK HERE IF THIS IS CHANGE OF ADDRESS PHONE: () _____ ZIP: _____

MANT'S NAME: _____

RESS: _____ CITY: _____ STATE: _____

CHECK HERE IF THIS IS CHANGE OF ADDRESS PHONE: () _____ ZIP: _____

MANT'S NAME: _____

RESS: _____ CITY: _____ STATE: _____

CHECK HERE IF THIS IS CHANGE OF ADDRESS PHONE: () _____ ZIP: _____

IMANT'S NAME: _____

RESS: _____ CITY: _____ STATE: _____

CHECK HERE IF THIS IS CHANGE OF ADDRESS PHONE: () _____ ZIP: _____

IMANT'S NAME: _____

RESS: _____ CITY: _____ STATE: _____

CHECK HERE IF THIS IS CHANGE OF ADDRESS PHONE: () _____ ZIP: _____

IMANT'S NAME: _____

RESS: _____ CITY: _____ STATE: _____

CHECK HERE IF THIS IS CHANGE OF ADDRESS PHONE: () _____ ZIP: _____

AMC 34122
84053

MAINTENANCE FEE PAYMENT

\$100.00 MAINTENANCE FEE PAYMENT DUE ON OR BEFORE AUGUST 31, 1999
IN LIEU OF ASSESSMENT WORK FOR THE UPCOMING ASSESSMENT
YEAR BEGINNING SEPTEMBER 1 OF THE YEAR NOTED ABOVE.

BUREAU OF LAND MANAGEMENT
ARIZONA STATE OFFICE
222 NORTH CENTRAL AVENUE
PHOENIX, AZ 85004-2003

COUNT: 6 \$ 600.00 INT: KC
FOR OFFICIAL USE ONLY

THE CLAIMS ARE SITUATED IN YAVAPAI COUNTY, ARIZONA.

BLM SERIAL NUMBERS	NAMES OF CLAIMS OR SITES
A MC <u>34122</u> THRU A MC <u>34126</u> COUNTY BOOK/DOCKET <u>351</u> , PAGE(S) OR FEE NO(S) <u>277 Thru 281</u>	<u>Cotocton</u>
A MC <u>84666</u> THRU A MC _____ COUNTY BOOK/DOCKET <u>351</u> , PAGE(S) OR FEE NO(S) <u>277-278</u>	<u>Rhonda Veronica</u>

(OR) IF NOT CONSECUTIVE NUMBERS LIST SEPARATELY BELOW:

BLM SERIAL NUMBERS	NAME OF CLAIMS/SITES	COUNTY BOOK/DOCKET & PAGE OR FEE NUMBER
A MC <u>34122</u>	<u>Eva K</u>	<u>B351 P277</u>
A MC <u>34123</u>	<u>Pluto</u>	<u>" P278</u>
A MC <u>34124</u>	<u>Vivian B</u>	<u>" P279</u>
A MC <u>34125</u>	<u>Louise H</u>	<u>" P280</u>
A MC <u>34126</u>	<u>A-Square</u>	<u>" P281</u>
A MC _____	_____	_____
A MC <u>84666</u>	<u>Rhonda Veronica</u>	<u>B351 P277-278</u>
A MC _____	_____	_____
A MC _____	_____	_____
A MC _____	_____	_____
A MC _____	_____	_____
A MC _____	_____	_____

CLAIMANT'S NAME: Max A. Azlin
ADDRESS: P.O. Box 87 CITY: Seminole STATE: OK

CHECK HERE IF THIS IS A CHANGE OF ADDRESS PHONE: (405) 382-5523 ZIP: 74818-0087

SIGNATURE: Max A. Azlin
TO RECORD WITH THE COUNTY, ONE CLAIMANT OR THE AGENT MUST SIGN

LIST ALL ADDITIONAL OWNERS ON REVERSE SIDE OF THIS FORM

FOR OFFICIAL USE ONLY

ENTERED INTO COMPUTER: 7-23-99 JA ✓ AUG 16 1999

DATE INITIALS VERIFIED

TIME STAMP

1999 JUL 20 A 10 11

RECEIVED B.L.M. AZ STATE OFFICE

43 CFR 3833.0-5(e) (August 30, 1994) REQUIRES THAT THE NAMES OF ALL OF THE OWNERS AND THEIR CURRENT ADDRESSES SHALL BE IDENTIFIED ON ALL INSTRUMENTS REQUIRED TO BE RECORDED OR FILED BY THE REGULATIONS, 43 CFR SUBPART 3833.

CLAIMANT'S NAME: Max Azlin
ADDRESS: P.O. Box 87 CITY: Seminole STATE: OK
 CHECK HERE IF THIS PHONE: (405) 382 5523 ZIP: 74818-0011 IS
CHANGE OF ADDRESS

CLAIMANT'S NAME: _____
ADDRESS: _____ CITY: _____ STATE: _____
 CHECK HERE IF THIS PHONE: () ZIP: _____ IS
CHANGE OF ADDRESS

CLAIMANT'S NAME: _____
ADDRESS: _____ CITY: _____ STATE: _____
 CHECK HERE IF THIS PHONE: () ZIP: _____ IS
CHANGE OF ADDRESS

CLAIMANT'S NAME: _____
ADDRESS: _____ CITY: _____ STATE: _____
 CHECK HERE IF THIS PHONE: () ZIP: _____ IS
CHANGE OF ADDRESS

CLAIMANT'S NAME: _____
ADDRESS: _____ CITY: _____ STATE: _____
 CHECK HERE IF THIS PHONE: () ZIP: _____ IS
CHANGE OF ADDRESS

CLAIMANT'S NAME: _____
ADDRESS: _____ CITY: _____ STATE: _____
 CHECK HERE IF THIS PHONE: () ZIP: _____ IS
CHANGE OF ADDRESS

CLAIMANT'S NAME: _____
ADDRESS: _____ CITY: _____ STATE: _____
 CHECK HERE IF THIS PHONE: () ZIP: _____ IS
CHANGE OF ADDRESS

CLAIMANT'S NAME: _____
ADDRESS: _____ CITY: _____ STATE: _____
 CHECK HERE IF THIS PHONE: () ZIP: _____ IS
CHANGE OF ADDRESS

UNITED STATES
DEPARTMENT OF THE INTERIOR
BUREAU OF LAND MANAGEMENT

RECEIPT AND ACCOUNTING ADVICE

NO. 2480473 07

CD/AZ

07/20/99

Subject: CLAIM MAINTENANCE FEE 2000

1 7 13

600.00

Applicant:

MAX A AZLIN
PO BOX 87
SEMINOLE OK 74818

CASH

Remitter:

Assignor:

LEASE MANAGEMENT DATA NEW UPDATE PAYMENT

ORIGINAL SERIAL NO.	ASG.	TYPE	ST.	CTY.	FUND SYMBOL	ACRES/UNITS	RATE
AMC34122 ET AL		6 CLAIMS					

AMOUNT	ANV. DATE	EXP. DATE	BILL CYC.	S/C	DISTRICT	NEXT BILL	MISC. DATA	U of M	ACTUAL UNITS

ASSIGNMENT SERIAL NO.	ASG.	TYPE	ST.	CTY.	FUND SYMBOL	ACRES/UNITS	RATE

AMOUNT	ANV. DATE	EXP. DATE	BILL CYC.	S/C	DISTRICT	NEXT BILL	MISC. DATA	U of M	ACTUAL UNITS

APPLY REMITTANCE

ACTION	FUND SYMBOL	CTY.	AMOUNT
FILING FEE			
RENTAL			
UNEARNED			
REFUND			
TOTAL			
AMOUNT DUE			

Remarks:

BY:

DATE:

- Lease in Escrow?
- KGS? Of Interest?
- Auto Escalates? Operating Rights?
- Auto Renew? Operator
- Bond Filed?

FOR MMS USE ONLY

BILLEE	FOREST REFUGE
NUMBER	
OCS SECTION	
CODE	

34122

84653

MAINTENANCE FEE PAYMENT

\$100.00 MAINTENANCE FEE PAYMENT DUE ON OR BEFORE AUGUST 31, 1998
IN LIEU OF ASSESSMENT WORK FOR THE UPCOMING ASSESSMENT
YEAR BEGINNING SEPTEMBER 1 OF THE YEAR NOTED ABOVE.

BUREAU OF LAND MANAGEMENT
ARIZONA STATE OFFICE
222 NORTH CENTRAL AVENUE
PHOENIX, AZ 85004

COUNT: 6 \$ 600.00 INT: KC FOR
OFFICIAL USE ONLY

THE CLAIMS ARE SITUATED IN YAVAPAI COUNTY, ARIZONA.

BLM SERIAL NUMBERS

NAMES OF CLAIMS OR SITES

A MC 34122 THRU A MC 34126 COTOCTON
COUNTY BOOK/DOCKET 357, PAGE(S) OR FEE NO(S) 277 thru 281

A MC 84666 THRU A MC _____ Rhonda Veronica
COUNTY BOOK/DOCKET 357, PAGE(S) OR FEE NO(S) 277-278

(OR) IF NOT CONSECUTIVE NUMBERS LIST SEPARATELY BELOW:

BLM SERIAL NUMBERS	NAME OF CLAIMS/SITES	COUNTY BOOK/DOCKET & PAGE OR FEE NUMBER
A MC <u>34122</u>	<u>EVA K</u>	<u>B357 P 277</u>
A MC <u>34123</u>	<u>PLUTO</u>	<u>P 278</u>
A MC <u>34124</u>	<u>VIVIAN B</u>	<u>P 279</u>
A MC <u>34125</u>	<u>LOUISE H</u>	<u>P 280</u>
A MC <u>34126</u>	<u>A- SQUARE</u>	<u>P 281</u>
A MC _____	_____	<u>P</u>
A MC <u>84666</u>	<u>Rhonda Veronica</u>	<u>357 P 277-278</u>
A MC _____	_____	_____
A MC _____	_____	_____
A MC _____	_____	_____
A MC _____	_____	_____
A MC _____	_____	_____

CLAIMANT'S NAME: John Truffa ET AL
ADDRESS: 4422 N 18th Pl CITY: Phoenix STATE: AZ ZIP: 85016
PHONE: () 277-6451

CHECK HERE IF THIS IS A CHANGE OF ADDRESS

SIGNATURE: John P Truffa
TO RECORD WITH THE COUNTY, ONE CLAIMANT OR THE AGENT MUST SIGN

LIST ALL ADDITIONAL OWNERS ON REVERSE SIDE OF THIS FORM

FOR OFFICIAL USE ONLY
ENTERED INTO COMPUTER: 8/5/98 [Signature]
DATE INITIALS VERIFIED

TIME STAMP
PHOENIX
1998 AUG 6
B.L.M. AZ
RECEIVED
STATE OFFICE
ARIZONA
A 10: 03

July 16, 1997 Urb ch No. 1124
Cotocton AM

43 CFR 3833.0-5(e) (August 30, 1994) REQUIRES THAT THE NAMES OF ALL OF THE OWNERS AND THEIR CURRENT ADDRESSES SHALL BE IDENTIFIED ON ALL INSTRUMENTS REQUIRED TO BE RECORDED OR FILED BY THE REGULATIONS, 43 CFR SUBPART 3833.

CLAIMANT'S NAME: John Truffa ET AL
ADDRESS: 4422 W 78th PL CITY: Phoenix STATE: AZ ZIP: 85016
 CHECK HERE IF THIS PHONE: ()
IS A CHANGE OF ADDRESS

CLAIMANT'S NAME: Barry Truffa
ADDRESS: 15812 N 3rd AVE CITY: Phoenix STATE: AZ ZIP: 85023
 CHECK HERE IF THIS PHONE: ()
IS A CHANGE OF ADDRESS

CLAIMANT'S NAME: Ronald Truffa
ADDRESS: 11 Cornelia Jones CITY: N. ATTLEBORO STATE: MA ZIP: 02763
 CHECK HERE IF THIS PHONE: ()
IS A CHANGE OF ADDRESS

CLAIMANT'S NAME: Gynthia M Quaci
ADDRESS: 1325 Red Rock CITY: Jas Vega STATE: NV ZIP: 89832
 CHECK HERE IF THIS PHONE: ()
IS A CHANGE OF ADDRESS

CLAIMANT'S NAME: _____
ADDRESS: _____ CITY: _____ STATE: _____ ZIP: _____
 CHECK HERE IF THIS PHONE: ()
IS A CHANGE OF ADDRESS

CLAIMANT'S NAME: _____
ADDRESS: _____ CITY: _____ STATE: _____ ZIP: _____
 CHECK HERE IF THIS PHONE: ()
IS A CHANGE OF ADDRESS

CLAIMANT'S NAME: _____
ADDRESS: _____ CITY: _____ STATE: _____ ZIP: _____
 CHECK HERE IF THIS PHONE: ()
IS A CHANGE OF ADDRESS

CLAIMANT'S NAME: _____
ADDRESS: _____ CITY: _____ STATE: _____ ZIP: _____
 CHECK HERE IF THIS PHONE: ()
IS A CHANGE OF ADDRESS

UNITED STATES
DEPARTMENT OF THE INTERIOR
BUREAU OF LAND MANAGEMENT

RECEIPT AND ACCOUNTING ADVICE

NO. **2389179** 04

TC/AZ

08/05/98

Subject: CLAIM MAINTENANCE FEE 1999 - 6

2 4 13

600.00

Applicant:

JOHN P TRUFFA
4422 N 18TH PL
PHOENIX AZ 85016

CK 1124

Remitter: 602 277-6451

Assignor:

LEASE MANAGEMENT DATA										<input type="checkbox"/> NEW		<input type="checkbox"/> UPDATE		<input type="checkbox"/> PAYMENT	
ORIGINAL SERIAL NO.	ASG.	TYPE	ST.	CTY.	FUND SYMBOL				ACRES/UNITS	RATE					
AMC 34122, ET AL															
AMOUNT	ANV. DATE	EXP. DATE	BILL CYC.	S/C	DISTRICT	NEXT BILL	MISC. DATA	U of M	ACTUAL UNITS						
ASSIGNMENT SERIAL NO.	ASG.	TYPE	ST.	CTY.	FUND SYMBOL				ACRES/UNITS	RATE					
AMOUNT	ANV. DATE	EXP. DATE	BILL CYC.	S/C	DISTRICT	NEXT BILL	MISC. DATA	U of M	ACTUAL UNITS						
APPLY REMITTANCE															
ACTION	FUND SYMBOL	CTY.	AMOUNT	Remarks:											
FILING FEE															
RENTAL															
UNEARNED															
REFUND															
TOTAL															
AMOUNT DUE															
<input type="checkbox"/> Lease in Escrow? <input type="checkbox"/> KGS? <input type="checkbox"/> Auto Escalates? <input type="checkbox"/> Auto Renew?				Of Interest? Operating Rights? Operator Bond Filed?				FOR MMS USE ONLY BILLEE NUMBER OCS SECTION CODE FOREST REFUGE							

BY:

DATE:

34122

84653

MAINTENANCE FEE PAYMENT

\$100.00 MAINTENANCE FEE PAYMENT DUE ON OR BEFORE AUGUST 31, 1998
IN LIEU OF ASSESSMENT WORK FOR THE UPCOMING ASSESSMENT
YEAR BEGINNING SEPTEMBER 1 OF THE YEAR NOTED ABOVE.

BUREAU OF LAND MANAGEMENT
ARIZONA STATE OFFICE
222 NORTH CENTRAL AVENUE
PHOENIX, AZ 85004

COUNT: 6 \$ 600.00 INT: KC FOR
OFFICIAL USE ONLY

THE CLAIMS ARE SITUATED IN YAVAPAI COUNTY, ARIZONA.

BLM SERIAL NUMBERS

NAMES OF CLAIMS OR SITES

A MC 34122 THRU A MC 34126 COTOCTON
 COUNTY BOOK/DOCKET 351, PAGE(S) OR FEE NO(S) 277-281

A MC 84666 THRU A MC _____ Rhonda Veronica
 COUNTY BOOK/DOCKET 351, PAGE(S) OR FEE NO(S) 277-278

(OR) IF NOT CONSECUTIVE NUMBERS LIST SEPARATELY BELOW:

BLM SERIAL NUMBERS	NAME OF CLAIMS/SITES	COUNTY BOOK/DOCKET & PAGE OR FEE NUMBER
A MC <u>34122</u>	<u>EVA K</u>	<u>B351 P 277</u>
A MC <u>34123</u>	<u>PLUTO</u>	<u>, P 278</u>
A MC <u>34124</u>	<u>VIVIAN B</u>	<u>, P 279</u>
A MC <u>34125</u>	<u>LOUISE H</u>	<u>," P 280</u>
A MC <u>34126</u>	<u>A- SQUARE</u>	<u>" P 281</u>
A MC _____	_____	<u>" P</u>
A MC <u>84666</u>	<u>Rhonda Veronica</u>	<u>351 P 277-278</u>
A MC _____	_____	_____
A MC _____	_____	_____
A MC _____	_____	_____
A MC _____	_____	_____
A MC _____	_____	_____

CLAIMANT'S NAME: John Truffa ET AL

ADDRESS: 4422 N 18th Pl CITY: Phoenix STATE: AZ ZIP: 85016

CHECK HERE IF THIS PHONE: (602) 277-6451
IS A CHANGE OF ADDRESS

SIGNATURE: John P Truffa
 TO RECORD WITH THE COUNTY, ONE CLAIMANT OR THE AGENT MUST SIGN

LIST ALL ADDITIONAL OWNERS ON REVERSE SIDE OF THIS FORM

FOR OFFICIAL USE ONLY

ENTERED INTO COMPUTER: 8/5/98 [Signature]
 DATE INITIALS VERIFIED

TIME STAMP
 ARIZONA
 PHOENIX
 5 A 10: 03
 1998 AUG
 RECEIVED OFFICE
 B.L.M. AZ

July 16, 1997 Urb ch No. 1124
Cotocton Am

43 CFR 3833.0-5(e) (August 30, 1994) REQUIRES THAT THE NAMES OF ALL OF THE OWNERS AND THEIR CURRENT ADDRESSES SHALL BE IDENTIFIED ON ALL INSTRUMENTS REQUIRED TO BE RECORDED OR FILED BY THE REGULATIONS, 43 CFR SUBPART 3833.

CLAIMANT'S NAME: John Truffa ET AL
ADDRESS: 4422 W 78th PL CITY: Phoenix STATE: AZ ZIP: 85016
 CHECK HERE IF THIS PHONE: ()
IS A CHANGE OF ADDRESS

CLAIMANT'S NAME: Barry Truffa
ADDRESS: 15812 N 3rd AVE CITY: Phoenix STATE: AZ ZIP: 85023
 CHECK HERE IF THIS PHONE: ()
IS A CHANGE OF ADDRESS

CLAIMANT'S NAME: Ronald Truffa
ADDRESS: 11 Cornelia Jones CITY: N. ATTLEBORO STATE: MA ZIP: 02763
 CHECK HERE IF THIS PHONE: ()
IS A CHANGE OF ADDRESS

CLAIMANT'S NAME: Gynthia M Quaci
ADDRESS: 1325 Red Torada CITY: Jas Vega STATE: NV ZIP: 89232
 CHECK HERE IF THIS PHONE: ()
IS A CHANGE OF ADDRESS

CLAIMANT'S NAME: _____
ADDRESS: _____ CITY: _____ STATE: _____ ZIP: _____
 CHECK HERE IF THIS PHONE: ()
IS A CHANGE OF ADDRESS

CLAIMANT'S NAME: _____
ADDRESS: _____ CITY: _____ STATE: _____ ZIP: _____
 CHECK HERE IF THIS PHONE: ()
IS A CHANGE OF ADDRESS

CLAIMANT'S NAME: _____
ADDRESS: _____ CITY: _____ STATE: _____ ZIP: _____
 CHECK HERE IF THIS PHONE: ()
IS A CHANGE OF ADDRESS

CLAIMANT'S NAME: _____
ADDRESS: _____ CITY: _____ STATE: _____ ZIP: _____
 CHECK HERE IF THIS PHONE: ()
IS A CHANGE OF ADDRESS

Form 1370-41
(March 1984)

UNITED STATES
DEPARTMENT OF THE INTERIOR
BUREAU OF LAND MANAGEMENT

RECEIPT AND ACCOUNTING ADVICE

NO. 2389179 04

TC/AZ 00/05/98

Subject: CLAIM MAINTENANCE FEE 1999 - 6 2 4 13 600.00

Applicant:
JOHN P. TRUFFA
4432 N 18TH PL
PHOENIX AZ 85016

CK 1124
Remitter: 602 277-6451

Assignor:

LEASE MANAGEMENT DATA NEW UPDATE PAYMENT

ORIGINAL SERIAL NO.	ASG.	TYPE	ST.	CTY.	FUND SYMBOL	ACRES/UNITS	RATE
1100 341157, 111 111							

AMOUNT	ANV. DATE	EXP. DATE	BILL CYC.	S/C	DISTRICT	NEXT BILL	MISC. DATA	U of M	ACTUAL UNITS

ASSIGNMENT SERIAL NO.	ASG.	TYPE	ST.	CTY.	FUND SYMBOL	ACRES/UNITS	RATE

AMOUNT	ANV. DATE	EXP. DATE	BILL CYC.	S/C	DISTRICT	NEXT BILL	MISC. DATA	U of M	ACTUAL UNITS

APPLY REMITTANCE			
ACTION	FUND SYMBOL	CTY.	AMOUNT
FILING FEE			
RENTAL			
UNEARNED			
REFUND			
TOTAL			
AMOUNT DUE			

Remarks:

BY: _____ DATE: _____

Lease in Escrow?
 KGS?
 Auto Escalates?
 Auto Renew?

Of Interest?
 Operating Rights?
 Operator
 Bond Filed?

FOR MMS USE ONLY

BILLEE NUMBER	FOREST REFUGE
OCS SECTION CODE	

MAINTENANCE FEE PAYMENT

\$100.00 MAINTENANCE FEE PAYMENT DUE ON OR BEFORE AUGUST 31, 1997
 IN LIEU OF ASSESSMENT WORK FOR THE UPCOMING ASSESSMENT
 YEAR BEGINNING SEPTEMBER 1 OF THE YEAR NOTED ABOVE.

BUREAU OF LAND MANAGEMENT
 ARIZONA STATE OFFICE
 222 NORTH CENTRAL AVENUE
 PHOENIX, AZ 85004-2003

68442, 34127, 84653
34122 205
 COUNT: 1 \$ 100.00 INT: KC
 FOR OFFICIAL USE ONLY

THE CLAIMS ARE SITUATED IN YAVAPAI COUNTY, ARIZONA. Spr

BLM SERIAL NUMBERS _____ NAMES OF CLAIMS OR SITES _____
 A MC 68442 THRU A MC _____ Chimax No 10 Group Ph ✓
 COUNTY BOOK/DOCKET 399, PAGE(S) OR FEE NO(S) 528-529
 A MC _____ THRU A MC _____
 COUNTY BOOK/DOCKET _____, PAGE(S) OR FEE NO(S) _____

(OR) IF NOT CONSECUTIVE NUMBERS LIST SEPARATELY BELOW:

BLM SERIAL NUMBERS	NAME OF CLAIMS/SITES	COUNTY BOOK/DOCKET & PAGE OR FEE NUMBER
A MC <u>68442</u>	<u>CHIMAX No 10 Group</u>	<u>B.399-P-528-529</u> ✓
A MC _____	_____	_____
A MC _____	_____	_____
A MC _____	_____	_____
A MC _____	_____	_____
A MC _____	_____	_____
A MC _____	_____	_____
A MC _____	_____	_____
A MC _____	_____	_____
A MC _____	_____	_____
A MC _____	_____	_____
A MC _____	_____	_____

CLAIMANT'S NAME: John Truffa ET AL
 ADDRESS: 4422 N 18th Ph CITY: Phoenix STATE: AZ

CHECK HERE IF THIS IS A CHANGE OF ADDRESS PHONE: 602 277-6451 ZIP: 85016

SIGNATURE: _____
 TO RECORD WITH THE COUNTY, ONE CLAIMANT OR THE AGENT MUST SIGN

LIST ALL ADDITIONAL OWNERS ON REVERSE SIDE OF THIS FORM

FOR OFFICIAL USE ONLY
 ENTERED INTO COMPUTER: 8/19/97 Spr Bm
 DATE INITIALS VERIFIED

TIME STAMP
 PHOENIX ARIZONA
 Aug 6 11 47 AM '97
 RECEIVED

43 CFR 3833.0-5(e) (August 30, 1994) REQUIRES THAT THE NAMES OF ALL OF THE OWNERS AND THEIR CURRENT ADDRESSES SHALL BE IDENTIFIED ON ALL INSTRUMENTS REQUIRED TO BE RECORDED OR FILED BY THE REGULATIONS, 43 CFR SUBPART 3833.

CLAIMANT'S NAME: _____
ADDRESS: _____ CITY: _____ STATE: _____
 CHECK HERE IF THIS PHONE: () ZIP: _____ IS
CHANGE OF ADDRESS

CLAIMANT'S NAME: _____
ADDRESS: _____ CITY: _____ STATE: _____
 CHECK HERE IF THIS PHONE: () ZIP: _____ IS
CHANGE OF ADDRESS

CLAIMANT'S NAME: _____
ADDRESS: _____ CITY: _____ STATE: _____
 CHECK HERE IF THIS PHONE: () ZIP: _____ IS
CHANGE OF ADDRESS

CLAIMANT'S NAME: _____
ADDRESS: _____ CITY: _____ STATE: _____
 CHECK HERE IF THIS PHONE: () ZIP: _____ IS
CHANGE OF ADDRESS

CLAIMANT'S NAME: _____
ADDRESS: _____ CITY: _____ STATE: _____
 CHECK HERE IF THIS PHONE: () ZIP: _____ IS
CHANGE OF ADDRESS

CLAIMANT'S NAME: _____
ADDRESS: _____ CITY: _____ STATE: _____
 CHECK HERE IF THIS PHONE: () ZIP: _____ IS
CHANGE OF ADDRESS

CLAIMANT'S NAME: _____
ADDRESS: _____ CITY: _____ STATE: _____
 CHECK HERE IF THIS PHONE: () ZIP: _____ IS
CHANGE OF ADDRESS

CLAIMANT'S NAME: _____
ADDRESS: _____ CITY: _____ STATE: _____
 CHECK HERE IF THIS PHONE: () ZIP: _____ IS
CHANGE OF ADDRESS

MAINTENANCE FEE PAYMENT

**\$100.00 MAINTENANCE FEE PAYMENT DUE ON OR BEFORE AUGUST 31, 1997
IN LIEU OF ASSESSMENT WORK FOR THE UPCOMING ASSESSMENT
YEAR BEGINNING SEPTEMBER 1 OF THE YEAR NOTED ABOVE.**

BUREAU OF LAND MANAGEMENT
ARIZONA STATE OFFICE
222 NORTH CENTRAL AVENUE
PHOENIX, AZ 85004-2003

COUNT: 9 \$ 900.00 INT: KC
FOR OFFICIAL USE ONLY

THE CLAIMS ARE SITUATED IN YAVAPAI COUNTY, ARIZONA.

BLM SERIAL NUMBERS	NAMES OF CLAIMS OR SITES
A MC <u>34127</u> THRU A MC <u>34131</u> COUNTY BOOK/DOCKET <u>140</u> , PAGE(S) OR FEE NO(S) <u>237 thru 244</u>	<u>CLIMAX #1 thru 8</u> ✓
A MC <u>34135</u> THRU A MC _____ COUNTY BOOK/DOCKET <u>B 147</u> , PAGE(S) OR FEE NO(S) <u>198</u>	<u>GOLDEN AGE No 5</u> ✓

(OR) IF NOT CONSECUTIVE NUMBERS LIST SEPARATELY BELOW:

BLM SERIAL NUMBERS	NAME OF CLAIMS/SITES	COUNTY BOOK/DOCKET & PAGE OR FEE NUMBER
A MC <u>34127</u>	<u>CLIMAX # 1</u>	<u>B140 P-237</u>
A MC <u>34128</u>	<u>" #2</u>	<u>" " " 238</u>
A MC <u>34129</u>	<u># 3</u>	<u>" " " 239</u>
A MC <u>34130</u>	<u># 4</u>	<u>" " " 240</u>
A MC <u>34131</u>	<u># 5</u>	<u>" " " 241</u>
A MC <u>34132</u>	<u># 6</u>	<u>" " " 242</u>
A MC <u>34133</u>	<u>" 7</u>	<u>" " " 243</u>
A MC <u>34134</u>	<u>" 8</u>	<u>" " " 244</u>
A MC <u>34135</u>	<u>GOLDEN AGE No 5</u>	<u>147 198</u>
A MC _____	_____	_____
A MC _____	_____	_____
A MC _____	_____	_____

CLAIMANT'S NAME: John Truffo ET AL
ADDRESS: 4482 N 18th Pl CITY: Phoenix STATE: AZ

CHECK HERE IF THIS IS A CHANGE OF ADDRESS PHONE: (602) 2-27-6457 ZIP: 85016

SIGNATURE: _____
TO RECORD WITH THE COUNTY, ONE CLAIMANT OR THE AGENT MUST SIGN

LIST ALL ADDITIONAL OWNERS ON REVERSE SIDE OF THIS FORM

FOR OFFICIAL USE ONLY
ENTERED INTO COMPUTER: 8/19/97 DATE INITIALS Se VERIFIED for

TIME STAMP
PHOENIX, ARIZONA
Aug 6 11 47 AM '97
RECEIVED
BLM AZ STATE OFFICE

43 CFR 3833.0-5(e) (August 30, 1994) REQUIRES THAT THE NAMES OF ALL OF THE OWNERS AND THEIR CURRENT ADDRESSES SHALL BE IDENTIFIED ON ALL INSTRUMENTS REQUIRED TO BE RECORDED OR FILED BY THE REGULATIONS, 43 CFR SUBPART 3833.

CLAIMANT'S NAME: John Truffa ET AL
ADDRESS: 4422 W 18th PL CITY: PHOENIX STATE: AZ
 CHECK HERE IF THIS PHONE: () ZIP: 85016 IS
CHANGE OF ADDRESS

CLAIMANT'S NAME: Barry Truffa
ADDRESS: 15812 N 3rd AVE CITY: PHOENIX STATE: AZ
 CHECK HERE IF THIS PHONE: () ZIP: 85023 IS
CHANGE OF ADDRESS

CLAIMANT'S NAME: Ronald Truffa
ADDRESS: 71 Conroe Lane CITY: No AT The Boro STATE: MA
 CHECK HERE IF THIS PHONE: () ZIP: 02763 IS
CHANGE OF ADDRESS

CLAIMANT'S NAME: Cynthia M Graci
ADDRESS: 1325 Red Toradon CITY: N. LAS VEGAS STATE: NV
 CHECK HERE IF THIS PHONE: () ZIP: 89031 IS
CHANGE OF ADDRESS

CLAIMANT'S NAME: _____
ADDRESS: _____ CITY: _____ STATE: _____
 CHECK HERE IF THIS PHONE: () ZIP: _____ IS
CHANGE OF ADDRESS

CLAIMANT'S NAME: _____
ADDRESS: _____ CITY: _____ STATE: _____
 CHECK HERE IF THIS PHONE: () ZIP: _____ IS
CHANGE OF ADDRESS

CLAIMANT'S NAME: _____
ADDRESS: _____ CITY: _____ STATE: _____
 CHECK HERE IF THIS PHONE: () ZIP: _____ IS
CHANGE OF ADDRESS

CLAIMANT'S NAME: _____
ADDRESS: _____ CITY: _____ STATE: _____
 CHECK HERE IF THIS PHONE: () ZIP: _____ IS
CHANGE OF ADDRESS

MAINTENANCE FEE PAYMENT

\$100.00 MAINTENANCE FEE PAYMENT DUE ON OR BEFORE AUGUST 31, 1997
 IN LIEU OF ASSESSMENT WORK FOR THE UPCOMING ASSESSMENT
 YEAR BEGINNING SEPTEMBER 1 OF THE YEAR NOTED ABOVE.

BUREAU OF LAND MANAGEMENT
 ARIZONA STATE OFFICE
 222 NORTH CENTRAL AVENUE
 PHOENIX, AZ 85004-2003

COUNT: 6 \$ 600.00 INT: KC
 FOR OFFICIAL USE ONLY

THE CLAIMS ARE SITUATED IN YAVAPAI COUNTY, ARIZONA.

BLM SERIAL NUMBERS	NAMES OF CLAIMS OR SITES
A MC <u>34122</u> THRU A MC <u>34126</u> COUNTY BOOK/DOCKET _____, PAGE(S) OR FEE NO(S) _____	<u>COPYCAT</u> ✓
A MC <u>34122</u> THRU A MC <u>34126</u> COUNTY BOOK/DOCKET <u>351</u> , PAGE(S) OR FEE NO(S) <u>277 thru 281</u>	✓

(OR) IF NOT CONSECUTIVE NUMBERS LIST SEPARATELY BELOW:

BLM SERIAL NUMBERS	NAME OF CLAIMS/SITES	COUNTY BOOK/DOCKET & PAGE OR FEE NUMBER
A MC <u>34122</u> }	<u>EVA K.</u>	<u>B-351 P277</u>
A MC <u>34123</u> }	<u>PHOTO</u>	<u>" " " 278</u>
A MC <u>34124</u> }	<u>VIVIAN B</u>	<u>" " " 279</u>
A MC <u>34125</u> }	<u>LOUISE H</u>	<u>" " " 280</u>
A MC <u>34126</u> }	<u>A SQUARE</u>	<u>" " " 281</u>
A MC _____	_____	_____
A MC <u>84666</u>	<u>Rhonda-Veronica</u>	<u>"351 " 277-278 278</u> ✓
A MC _____	_____	_____
A MC _____	_____	_____
A MC _____	_____	_____
A MC _____	_____	_____
A MC _____	_____	_____

CLAIMANT'S NAME: John Truffa ET AL
 ADDRESS: 4422 N 18th St CITY: Phoenix STATE: AZ
 PHONE: (602) 277-6451 ZIP: 85016
 CHECK HERE IF THIS IS A CHANGE OF ADDRESS

SIGNATURE: _____
 TO RECORD WITH THE COUNTY, ONE CLAIMANT OR THE AGENT MUST SIGN

LIST ALL ADDITIONAL OWNERS ON REVERSE SIDE OF THIS FORM

FOR OFFICIAL USE ONLY
 ENTERED INTO COMPUTER: 8/19/97 JS JS
DATE INITIALS VERIFIED

TIME STAMP
 PHOENIX, ARIZONA
Aug 6 11 47 AM '97
 RECEIVED
 BLM AZ STATE OFFICE

43 CFR 3833.0-5(e) (August 30, 1994) REQUIRES THAT THE NAMES OF ALL OF THE OWNERS AND THEIR CURRENT ADDRESSES SHALL BE IDENTIFIED ON ALL INSTRUMENTS REQUIRED TO BE RECORDED OR FILED BY THE REGULATIONS, 43 CFR SUBPART 3833.

CLAIMANT'S NAME: John Truffa
ADDRESS: 4422 N 18th Pl CITY: Phoenix STATE: AZ
 CHECK HERE IF THIS PHONE: (602) 277-6457 ZIP: 85016 IS
CHANGE OF ADDRESS

CLAIMANT'S NAME: Barry Truffa
ADDRESS: 15812 3rd AVE W CITY: Phoenix STATE: AZ
 CHECK HERE IF THIS PHONE: () ZIP: 85023 IS
CHANGE OF ADDRESS

CLAIMANT'S NAME: Ronald Truffa
ADDRESS: 11 Corner Stone CITY: N. Attleboro STATE: MA
 CHECK HERE IF THIS PHONE: () ZIP: _____ IS
CHANGE OF ADDRESS

CLAIMANT'S NAME: Cynthia M Graci
ADDRESS: 1326 Red Torador CITY: LAS Vegas STATE: NV
 CHECK HERE IF THIS PHONE: () ZIP: _____ IS
CHANGE OF ADDRESS

CLAIMANT'S NAME: _____
ADDRESS: _____ CITY: _____ STATE: _____
 CHECK HERE IF THIS PHONE: () ZIP: _____ IS
CHANGE OF ADDRESS

CLAIMANT'S NAME: _____
ADDRESS: _____ CITY: _____ STATE: _____
 CHECK HERE IF THIS PHONE: () ZIP: _____ IS
CHANGE OF ADDRESS

CLAIMANT'S NAME: _____
ADDRESS: _____ CITY: _____ STATE: _____
 CHECK HERE IF THIS PHONE: () ZIP: _____ IS
CHANGE OF ADDRESS

CLAIMANT'S NAME: _____
ADDRESS: _____ CITY: _____ STATE: _____
 CHECK HERE IF THIS PHONE: () ZIP: _____ IS
CHANGE OF ADDRESS

UNITED STATES
DEPARTMENT OF THE INTERIOR
BUREAU OF LAND MANAGEMENT

RECEIPT AND ACCOUNTING ADVICE

No. 2315185

KC/AZ

08/06/97

Subject: CLAIM MAINTENANCE FEE 1998 (16) 2 9 13 1600.00

Applicant: TRUFFA, JOHN P.
4422 N 18TH PL.
PHX, AZ. 85016
PH# 277-6451

Remitter: SAME CK#. 1048 1049 1050
SAME

Assignor:

LEASE MANAGEMENT DATA NEW UPDATE PAYMENT

ORIGINAL SERIAL NO.	ASG.	TYPE	ST.	CTY.	FUND SYMBOL	ACRES/UNITS	RATE
AMC 34122, et al							

AMOUNT	ANV. DATE	EXP. DATE	BILL CYC.	S/C	DISTRICT	NEXT BILL	MISC. DATA	U of M	ACTUAL UNITS

ASSIGNMENT SERIAL NO.	ASG.	TYPE	ST.	CTY.	FUND SYMBOL	ACRES/UNITS	RATE

AMOUNT	ANV. DATE	EXP. DATE	BILL CYC.	S/C	DISTRICT	NEXT BILL	MISC. DATA	U of M	ACTUAL UNITS

APPLY REMITTANCE

ACTION	FUND SYMBOL	CTY.	AMOUNT
FILING FEE			
RENTAL			
UNEARNED			
REFUND			
TOTAL			
AMOUNT DUE			

Remarks:

BY:

DATE:

- Lease in Escrow?
- KGS? Of Interest?
- Auto Escalates? Operating Rights?
- Auto Renew? Operator
- Bond Filed?

FOR MMS USE ONLY

BILLEE	FOREST REFUGE
NUMBER	
OCS SECTION	
CODE	

MAINTENANCE FEE PAYMENT

\$100.00 MAINTENANCE FEE PAYMENT DUE ON OR BEFORE AUGUST 31, 1996
 IN LIEU OF ASSESSMENT WORK FOR THE UPCOMING ASSESSMENT
 YEAR BEGINNING SEPTEMBER 1 OF THE YEAR NOTED ABOVE.

BUREAU OF LAND MANAGEMENT
 ARIZONA STATE OFFICE
 3707 NORTH 7TH STREET
 PHOENIX, AZ 85014 (OR)
 P.O. BOX 16563, PHOENIX, AZ 85011

Ame 34122
 84653

COUNT: 6 \$ 600.⁰⁰ INT: Kc
 FOR OFFICIAL USE ONLY

THE CLAIMS ARE SITUATED IN YAVAPAI COUNTY,
 ARIZONA.

BLM SERIAL NUMBERS	NAMES OF CLAIMS OR SITES
A MC <u>34122</u> THRU A MC <u>34126</u>	<u>Cotocon</u>
COUNTY BOOK/DOCKET <u>351</u>	PAGE(S) OR FEE NO(S) <u>277 thru 281</u>
A MC _____ THRU A MC _____	_____
COUNTY BOOK/DOCKET _____	PAGE(S) OR FEE NO(S) _____

(OR) IF NOT CONSECUTIVE NUMBERS LIST SEPARATELY BELOW:

BLM SERIAL NUMBERS	NAME OF CLAIMS/SITES	COUNTY BOOK/DOCKET & PAGE OR FEE NUMBER
A MC <u>34122</u>	<u>EVA K</u>	<u>B 351 P 277</u>
A MC <u>34123</u>	<u>PLUTO</u>	<u>351 - 278</u>
A MC <u>34124</u>	<u>VIVIAN B</u>	<u>351 - 279</u>
A MC <u>34125</u>	<u>LOUISE H</u>	<u>351 - 280</u>
A MC <u>34126</u>	<u>A SQUARE</u>	<u>351 - 281</u>
A MC _____	_____	<u>351 - 277-278</u>
A MC <u>84666</u>	<u>Rhonda VERONICA</u>	<u>399 - P 528-529</u>
A MC _____	_____	_____
A MC _____	_____	_____
A MC _____	_____	_____

CLAIMANT'S NAME: John Truffa ET AL

ADDRESS: 4422 W 18th PK CITY: Phoenix STATE: AZ

CHECK HERE IF THIS IS A CHANGE OF ADDRESS PHONE: (602) 277-6451 ZIP: 85016

SIGNATURE: _____
 TO RECORD WITH THE COUNTY, ONE CLAIMANT OR THE AGENT MUST SIGN

LIST ALL ADDITIONAL OWNERS ON REVERSE SIDE OF THIS FORM

FOR OFFICIAL USE ONLY

ENTERED INTO COMPUTER: 7/26/96 sm SP
 DATE INITIALS VERIFIED

TIME STAMP

RECEIVED
 BLM, AZ STATE OFFICE
 PHOENIX, ARIZONA
 Jul 2 10 00 AM '96

6

43 CFR 3833.0-5(e) (August 30, 1994) REQUIRES THAT THE NAMES OF ALL OF THE OWNERS AND THEIR CURRENT ADDRESSES SHALL BE IDENTIFIED ON ALL INSTRUMENTS REQUIRED TO BE RECORDED OR FILED BY THE REGULATIONS, 43 CFR SUBPART 3833.

CLAIMANT'S NAME: John Truffa
ADDRESS: 4422 N 18th Pl CITY: Phoenix STATE: AZ
PHONE: (602) 277-6451 ZIP: 85016
 CHECK HERE IF THIS IS CHANGE OF ADDRESS

CLAIMANT'S NAME: Barry Truffa
ADDRESS: 15812 3rd Ave CITY: Phoenix STATE: AZ
PHONE: () ZIP: 850263
 CHECK HERE IF THIS IS CHANGE OF ADDRESS 85023

CLAIMANT'S NAME: Ronald Truffa
ADDRESS: 11 Conne Lane CITY: N Attleboro STATE: MA
PHONE: () ZIP: 02763
 CHECK HERE IF THIS IS CHANGE OF ADDRESS

CLAIMANT'S NAME: Cynthia M Truffa
ADDRESS: 1325 Red Taradash CITY: _____ STATE: _____
PHONE: () ZIP: _____
 CHECK HERE IF THIS IS CHANGE OF ADDRESS

CLAIMANT'S NAME: _____
ADDRESS: _____ CITY: _____ STATE: _____
PHONE: () ZIP: _____
 CHECK HERE IF THIS IS CHANGE OF ADDRESS

CLAIMANT'S NAME: _____
ADDRESS: _____ CITY: _____ STATE: _____
PHONE: () ZIP: _____
 CHECK HERE IF THIS IS CHANGE OF ADDRESS

CLAIMANT'S NAME: _____
ADDRESS: _____ CITY: _____ STATE: _____
PHONE: () ZIP: _____
 CHECK HERE IF THIS IS CHANGE OF ADDRESS

UNITED STATES
DEPARTMENT OF THE INTERIOR
BUREAU OF LAND MANAGEMENT

RECEIPT AND ACCOUNTING ADVICE

NO. **2228786**

04

SM/AZ

07/02/96

Subject: CLAIM MAINTENANCE FEE 1997 (16)

2 3 13

1,600.00

Applicant:

JOHN P. TRUFFA
4422 N. 18TH PLACE
PHOENIX, AZ 85016

SAME - CKS #1016, 1019-1020

Remitter: 602-277-6451

Assignor:

LEASE MANAGEMENT DATA										<input type="checkbox"/> NEW	<input type="checkbox"/> UPDATE	<input type="checkbox"/> PAYMENT
ORIGINAL SERIAL NO.	ASG.	TYPE	ST.	CTY.	FUND SYMBOL			ACRES/UNITS	RATE			
AMC 34122, ET AL												
AMOUNT	ANV. DATE	EXP. DATE	BILL CYC.	S/C	DISTRICT	NEXT BILL	MISC. DATA	U of M	ACTUAL UNITS			
ASSIGNMENT SERIAL NO.	ASG.	TYPE	ST.	CTY.	FUND SYMBOL			ACRES/UNITS	RATE			
AMOUNT	ANV. DATE	EXP. DATE	BILL CYC.	S/C	DISTRICT	NEXT BILL	MISC. DATA	U of M	ACTUAL UNITS			

APPLY REMITTANCE

ACTION	FUND SYMBOL	CTY.	AMOUNT
FILING FEE			
RENTAL			
UNEARNED			
REFUND			
TOTAL			
AMOUNT DUE			

Remarks:

34122 - 34135 14
84666 1
68422 1
 16

BY:

DATE:

Lease in Escrow?
 KGS?
 Auto Escalates?
 Auto Renew?

Of Interest?
 Operating Rights?
 Operator
 Bond Filed?

FOR MMS USE ONLY

BILLEE	FOREST REFUGE
NUMBER	
OCS SECTION	
CODE	

MAINTENANCE FEE PAYMENT

\$100.00 MAINTENANCE FEE PAYMENT DUE ON OR BEFORE AUGUST 31, 19__
IN LIEU OF ASSESSMENT WORK FOR THE UPCOMING ASSESSMENT
YEAR BEGINNING SEPTEMBER 1 OF THE YEAR NOTED ABOVE.

BUREAU OF LAND MANAGEMENT
 ARIZONA STATE OFFICE
 3707 NORTH 7TH STREET
 PHOENIX, AZ 85014 (OR)
 P.O. BOX 16563, PHOENIX, AZ 85011

34122	34127
68442	84653
COUNT: <u>16</u> \$ <u>1600</u> ⁰⁰ INT: <u>YAH</u>	
FOR OFFICIAL USE ONLY	

THE CLAIMS ARE SITUATED IN YAVAPAI COUNTY,
 ARIZONA.

BLM SERIAL NUMBERS	NAMES OF CLAIMS OR SITES
A MC <u>34127</u> THRU A MC <u>34134</u>	<u>CLIMAX 1-8</u>
COUNTY BOOK/DOCKET <u>140</u> , PAGE(S) OR FEE NO(S) <u>237 - 244</u>	
A MC _____ THRU A MC _____	_____
COUNTY BOOK/DOCKET _____, PAGE(S) OR FEE NO(S) _____	

(OR) IF NOT CONSECUTIVE NUMBERS LIST SEPARATELY BELOW:

BLM SERIAL NUMBERS	NAME OF CLAIMS/SITES	COUNTY BOOK/DOCKET & PAGE OR FEE NUMBER
A MC <u>34122</u>	<u>EVA-K</u>	<u>351 / 278</u>
A MC <u>34123</u>	<u>PLUTO</u>	<u>351 / 280</u>
A MC <u>34124</u>	<u>VIVIAN-B</u>	<u>351 / 281</u>
A MC <u>34125</u>	<u>LOIS-H</u>	<u>351 / 279</u>
A MC <u>34126</u>	<u>A-SQUARE</u>	<u>351 / 272</u>
A MC <u>34127 34135</u>	<u>GOLDEN AGE NO. 5</u>	<u>147 / 198</u>
A MC <u>68442</u>	<u>CLIMAX #10 GROUP</u>	<u>399 / 528</u>
A MC <u>84666</u>	<u>RHONDA-VERONICA</u>	<u>357 / 277</u>
A MC _____	_____	_____
A MC _____	_____	_____

CLAIMANT'S NAME: JOHN TROFFA T&R LAND & MINING CO,
 ADDRESS: 4422 N 18TH PLACE CITY: PHOENIX STATE: AZ

CHECK HERE IF THIS IS A CHANGE OF ADDRESS PHONE: (602) 277-6451 ZIP: 85016

SIGNATURE: _____
 TO RECORD WITH THE COUNTY, ONE CLAIMANT OR THE AGENT MUST SIGN

LIST ALL ADDITIONAL OWNERS ON REVERSE SIDE OF THIS FORM

FOR OFFICIAL USE ONLY

ENTERED INTO COMPUTER: 7-7-95 TR YAH
 DATE INITIALS VERIFIED

TIME STAMP

RECEIVED
 B.L.M. AZ STATE OFFICE
 JUL 6 1 12 PM '95
 PHOENIX, ARIZONA

43 CFR 3833.0-5(e) (August 30, 1994) REQUIRES THAT THE NAMES OF ALL OF THE OWNERS AND THEIR CURRENT ADDRESSES SHALL BE IDENTIFIED ON ALL INSTRUMENTS REQUIRED TO BE RECORDED OR FILED BY THE REGULATIONS, 43 CFR SUBPART 3833.

CLAIMANT'S NAME: _____

ADDRESS: _____ CITY: _____ STATE: _____

CHECK HERE IF THIS IS CHANGE OF ADDRESS PHONE: (_____) _____ ZIP: _____

CLAIMANT'S NAME: _____

ADDRESS: _____ CITY: _____ STATE: _____

CHECK HERE IF THIS IS CHANGE OF ADDRESS PHONE: (_____) _____ ZIP: _____

CLAIMANT'S NAME: _____

ADDRESS: _____ CITY: _____ STATE: _____

CHECK HERE IF THIS IS CHANGE OF ADDRESS PHONE: (_____) _____ ZIP: _____

CLAIMANT'S NAME: _____

ADDRESS: _____ CITY: _____ STATE: _____

CHECK HERE IF THIS IS CHANGE OF ADDRESS PHONE: (_____) _____ ZIP: _____

CLAIMANT'S NAME: _____

ADDRESS: _____ CITY: _____ STATE: _____

CHECK HERE IF THIS IS CHANGE OF ADDRESS PHONE: (_____) _____ ZIP: _____

CLAIMANT'S NAME: _____

ADDRESS: _____ CITY: _____ STATE: _____

CHECK HERE IF THIS IS CHANGE OF ADDRESS PHONE: (_____) _____ ZIP: _____

CLAIMANT'S NAME: _____

ADDRESS: _____ CITY: _____ STATE: _____

CHECK HERE IF THIS IS CHANGE OF ADDRESS PHONE: (_____) _____ ZIP: _____

UNITED STATES
DEPARTMENT OF THE INTERIOR
BUREAU OF LAND MANAGEMENT

RECEIPT AND ACCOUNTING ADVICE

NO. **2147210** 04

WG/AZ 07/06/95

2 7 13

OK
1,600.00

Subject: CLAIM MAINTENANCE FEE 1996 (16)

Applicant:
JOHN TRUFFA, ET AL
4422 N. 18TH PL.
PHOENIX AZ. 85016

Remitter: SAME CK. # 1113, 1114, 1115
277-6451

Assignor:

LEASE MANAGEMENT DATA									
<input type="checkbox"/> NEW <input type="checkbox"/> UPDATE <input type="checkbox"/> PAYMENT									
ORIGINAL SERIAL NO.	ASG.	TYPE	ST.	CTY.	FUND SYMBOL			ACRES/UNITS	RATE
AMC 68442, ET AL									
AMOUNT	ANV. DATE	EXP. DATE	BILL CYC.	S/C	DISTRICT	NEXT BILL	MISC. DATA	U of M	ACTUAL UNITS
ASSIGNMENT SERIAL NO.	ASG.	TYPE	ST.	CTY.	FUND SYMBOL			ACRES/UNITS	RATE
AMOUNT	ANV. DATE	EXP. DATE	BILL CYC.	S/C	DISTRICT	NEXT BILL	MISC. DATA	U of M	ACTUAL UNITS

APPLY REMITTANCE			
ACTION	FUND SYMBOL	CTY.	AMOUNT
FILING FEE			
RENTAL			
UNEARNED			
REFUND			
TOTAL			
AMOUNT DUE			

Remarks:

34122-34
34135
68 442
84 666

BY: _____ DATE: _____

Lease in Escrow?
 KGS? Of Interest?
 Auto Escalates? Operating Rights?
 Auto Renew? Operator
 Bond Filed?

FOR MMS USE ONLY

BILLEE		FOREST REFUGE
NUMBER		
OCS SECTION		
CODE		

34122

RECEIVED
BLM AZ STATE OFFICE
JUL 11 10 03 AM '94
PHOENIX, ARIZONA

STATE OF ARIZONA, County of _____) SS:

CERTIFICATION OF PAYMENT OF RENTAL FEE
IN LIEU OF AFFIDAVIT OF ANNUAL ASSESSMENT WORK

JOHN TRUFFA, being first duly sworn, deposes and says that:

1. He is one of the owners of the following described unpatented lode and placer mining claims situated in YAVAPAI County, Arizona (the "Claims"), the location notices of which are of record in said county, and in the records of the Arizona State Office of the Bureau of Land Management under the file numbers indicated as follows:

EVA-K B351P278 34122 ld
Name of Claim County Recorder's Data BLM Serial AMC No.

Located in Sec(s) 35 NE 36 NW, Township 12N Range 3W

PLUTO B351P280 AMC 34123 ld
NAME of CLAIM Recorder's

36NW Twp: 12N R. 3W

VIVIAN-B B351P281 AMC 34124 ld
NAME of CLAIM Recorder's

36N2 TWP: 12N R. 3W

LOUIS-H B351P279 AMC 34125 ld
NAME of CLAIM Recorder's

35NE 36NW TWP: 12N R. 3W

A-SQUARE B351P272 AMC 34126
NAME of CLAIM Recorder's

Sec 35NE 26SE Twp: 12N 12N R. 3W

2. Pursuant to Amendment Number 18 of H.R. 5503, of the Department of the Interior and Related Agencies Appropriations Act, 1993, owner has paid a rental fee of \$100 per claim for the assessment year ending September 1, 1993, and an advance rental of \$100 per claim for the assessment year beginning on September 1, 1993, in lieu of recording an affidavit of performance of annual assessment work. Owner further states, however, that mineral production activities have occurred upon the Claims during the past assessment year that would have ordinarily qualified as annual assessment work.

3. The name and address of the owners of the Claim for which this Certificate is prepared is JOHN TRUFFA
4422 N 18th Pl. Phx AZ 85016
DBA TER LAND MINING CO THIS IS NOT A CHANGE OF ADDRESS.

4. The Claims are held and claimed by the owner for the valuable mineral contained therein, and the owner intends to continue development of the claims.

DATED this 2 day of July, 19 94.


John P Truffa

The foregoing instrument was acknowledged before me this 2 day of July, 19 94 by

John Truffa

Phillip Carlson
Notary Public

My Commission Expires: 3-1-98



ENTERED IN COMPUTER
482-7-12-94(72)

SR

UNITED STATES
DEPARTMENT OF THE INTERIOR
BUREAU OF LAND MANAGEMENT

RECEIPT AND ACCOUNTING ADVICE

NO. **2061876** 04

SM/AZ 07/11/94

Subject: CLAIM MAINTENANCE FEE 1995 (5)

2 2 13

500.00

OK

Applicant:

JOHN TRUFFA, ET AL
4422 N. 18TH PLACE
PHOENIX, AZ 85016

SAME - CK #1054

Remitter:

Assignor:

LEASE MANAGEMENT DATA									
<input type="checkbox"/> NEW <input type="checkbox"/> UPDATE <input type="checkbox"/> PAYMENT									
ORIGINAL SERIAL NO.	ASG.	TYPE	ST.	CTY.	FUND SYMBOL			ACRES/UNITS	RATE
AMC 34122-34126									
AMOUNT	ANV. DATE	EXP. DATE	BILL CYC.	S/C	DISTRICT	NEXT BILL	MISC. DATA	U of M	ACTUAL UNITS
ASSIGNMENT SERIAL NO.	ASG.	TYPE	ST.	CTY.	FUND SYMBOL			ACRES/UNITS	RATE
AMOUNT	ANV. DATE	EXP. DATE	BILL CYC.	S/C	DISTRICT	NEXT BILL	MISC. DATA	U of M	ACTUAL UNITS

APPLY REMITTANCE

ACTION	FUND SYMBOL	CTY.	AMOUNT
FILING FEE			
RENTAL			
UNEARNED			
REFUND			
TOTAL			
AMOUNT DUE			

Remarks:

BY: _____ DATE: _____

- Lease in Escrow?
- KGS? Of Interest?
- Auto Escalates? Operating Rights?
- Auto Renew? Operator
- Bond Filed?

FOR MMS USE ONLY		
BILLEE		FOREST REFUGE
NUMBER		
OCS SECTION		
CODE		

UNITED STATES
DEPARTMENT OF THE INTERIOR
BUREAU OF LAND MANAGEMENT

RECEIPT AND ACCOUNTING ADVICE

NO. 2061876 04

SM/AZ 07/11/94

OK

Subject: CLAIM MAINTENANCE FEE 1995 (5)

2 2 13

500.00

Applicant:

JOHN TRUFFA, ET AL
4422 N. 18TH PLACE
PHOENIX, AZ 85016

Remitter: SAME - CK #1054

Assignor:

LEASE MANAGEMENT DATA NEW UPDATE PAYMENT

ORIGINAL SERIAL NO.	ASG.	TYPE	ST.	CTY.	FUND SYMBOL	ACRES/UNITS	RATE
AMC 34122-34126							

AMOUNT	ANV. DATE	EXP. DATE	BILL CYC.	S/C	DISTRICT	NEXT BILL	MISC. DATA	U of M	ACTUAL UNITS

ASSIGNMENT SERIAL NO.	ASG.	TYPE	ST.	CTY.	FUND SYMBOL	ACRES/UNITS	RATE

AMOUNT	ANV. DATE	EXP. DATE	BILL CYC.	S/C	DISTRICT	NEXT BILL	MISC. DATA	U of M	ACTUAL UNITS

APPLY REMITTANCE

ACTION	FUND SYMBOL	CTY.	AMOUNT
FILING FEE			
RENTAL			
UNEARNED			
REFUND			
TOTAL			
AMOUNT DUE			

Remarks:

BY:

DATE:

Lease in Escrow?
 KGS? Of Interest?
 Auto Escalates? Operating Rights?
 Auto Renew? Operator
 Bond Filed?

FOR MMS USE ONLY

BILLEE		FOREST REFUGE
NUMBER		
OCS SECTION		
CODE		

STATE OF ARIZONA, County of _____) SS:

34122
SP

CERTIFICATION OF PAYMENT OF RENTAL FEE
IN LIEU OF AFFIDAVIT OF ANNUAL ASSESSMENT WORK

JOHN TRUFFA, being first duly sworn, deposes and says that:

1. He is one of the owners of the following described unpatented lode and placer mining claims situated in YAVAPAI County, Arizona (the "Claims"), the location notices of which are of record in said county, and in the records of the Arizona State Office of the Bureau of Land Management under the file numbers indicated as follows:

EVA-K ✓ B351 P278 34122 Ld ✓
Name of Claim County Recorder's Data BLM Serial AMC No.

Located in Sec(s) 35 NE 36 NE, Township 12 N Range 3 W

NAME PLUTO ✓ B351 P280 AMC-34123 Ld ✓

Locates Sec 36 NW Twp 12 N R 3 W

NAME VIVIAN-B ✓ B351 P281 AMC 34124 Ld ✓

SEC 36 N2 TWP ~~12 N~~ 12 N R 3 W

NAME LOIS H ✓ B351-279 AMC 34125 Ld ✓

SEC 35 NE 36 NW TWP 12 N R 3 W

NAME A-SQUARE ✓ B351 P277 AMC 34126 Ld ✓

SEC 35 NE 26 SE TWP 12 N R 3 W

93 + 94
ENTERED IN COMPUTER

9/3/93
SP

RECEIVED
BLM ARIZONA STATE OFFICE
AUG 25 9 30 AM '93
PHOENIX, ARIZONA

check 11-94
t. d. d. d.

2. Pursuant to Amendment Number 18 of H.R. 5503, of the Department of the Interior and Related Agencies Appropriations Act, 1993, owner has paid a rental fee of \$100 per claim for the assessment year ending September 1, 1993, and an advance rental of \$100 per claim for the assessment year beginning on September 1, 1993, in lieu of recording an affidavit of performance of annual assessment work. Owner further states, however, that mineral production activities have occurred upon the Claims during the past assessment year that would have ordinarily qualified as annual assessment work.

3. The name and address of the owners of the Claim for which this Certificate is prepared is JOHN TRUFFA
4422 N 18th Pl PHX AZ 85016
DBA TERLAND & Mining Co THIS IS NOT A CHANGE OF ADDRESS.

4. The Claims are held and claimed by the owner for the valuable mineral contained therein, and the owner intends to continue development of the claims.

DATED this Aug day of 20th, 1993.

The foregoing instrument was acknowledged before me this 20 day of Aug, 1993 by
John Truffa

PDVNB Ch No 997
1000 dollar

Bryan Ramirez
Notary Public

My Commission Expires Dec. 1, 1996

I am paying the rental on the above ~~claims~~ claims for 1993-1994 for State's Proof of claims

UNITED STATES
DEPARTMENT OF THE INTERIOR
BUREAU OF LAND MANAGEMENT

RECEIPT AND ACCOUNTING ADVICE

NO. 2044349 04

WG/AZ 08/23/93

Subject: CLAIM RENTAL FEE 1993 & 1994 (5) 2 6 13 1,000.00

Applicant:
JOHN TRUFFA
4422 N. 18TH PL.
PHOENIX AZ 85016
SAME CK # 997

Remitter:

Assignor:

LEASE MANAGEMENT DATA									
<input type="checkbox"/> NEW <input type="checkbox"/> UPDATE <input type="checkbox"/> PAYMENT									
ORIGINAL SERIAL NO.	ASG.	TYPE	ST.	CTY.	FUND SYMBOL			ACRES/UNITS	RATE
AMC 34123, ET AL									
AMOUNT	ANV. DATE	EXP. DATE	BILL CYC.	S/C	DISTRICT	NEXT BILL	MISC. DATA	U of M	ACTUAL UNITS
ASSIGNMENT SERIAL NO.	ASG.	TYPE	ST.	CTY.	FUND SYMBOL			ACRES/UNITS	RATE
AMOUNT	ANV. DATE	EXP. DATE	BILL CYC.	S/C	DISTRICT	NEXT BILL	MISC. DATA	U of M	ACTUAL UNITS

APPLY REMITTANCE

ACTION	FUND SYMBOL	CTY.	AMOUNT
FILING FEE			
RENTAL			
UNEARNED			
REFUND			
TOTAL			
AMOUNT DUE			

Remarks:

BY:

DATE:

FOR MMS USE ONLY

<input type="checkbox"/> Lease in Escrow?	<input type="checkbox"/> KGS?	<input type="checkbox"/> Of Interest?	<input type="checkbox"/> Auto Escalates?	<input type="checkbox"/> Auto Renew?	<input type="checkbox"/> Operating Rights?	<input type="checkbox"/> Operator	<input type="checkbox"/> Bond Filed?	BILLEE NUMBER	OCS SECTION CODE	FOREST REFUGE
---	-------------------------------	---------------------------------------	--	--------------------------------------	--	-----------------------------------	--------------------------------------	---------------	------------------	---------------

STATE OF ARIZONA, } ss. I hereby certify that the within instrument was filed and recorded | Fee No. _____
County of _____

In Docket No. _____, Page _____

INDEXED &
When recorded mail to: MICROFILMED



INSTRUMENT # 9235332
OFFICIAL RECORDS OF
YAVAPAI COUNTY
PATSY C. JENNEY
REQUEST OF:

JOHN TRUFFA
DATE: 08/20/92 TIME: 10:15
FEE: 5.00 SC: 4.00 PT:
BOOK 2522 PAGE 089 PAGES: 001

BR	DEE
MAP	SA
CL	SS

AFFIDAVIT OF PERFORMANCE OF ANNUAL WORK

State of Arizona }
County of Yavapai } ss.

34127 34122
84653
68442 JR
770

1. TR hand & Mining Co dba John P Truffa Name
4922 N 18th Place Address
Phoenix City AZ State 85016 Zip
RECEIVED
BLM AZ STATE OFFICE
NOV 2 11 50 AM '92
PHOENIX, ARIZONA

being duly sworn according to law deposes and says that they are a citizen of the United States more than eighteen years of age and that all of the facts set forth in this affidavit are true and correct according to the best of their knowledge, information and belief.

2. That they are personally acquainted with the mining claim named CLIMAX # 1 thru # 8 ³⁴¹²⁷⁻³⁴¹³⁴
Golden Age No 5 ³⁴¹³⁵ alt Continguous situate in the Hassayampai Mining District,
Yavapai County, Arizona, the location of which is recorded in the office of the County Recorder of that County in Book 140 & 147, Page 237 thru 244-198. Notice of location is posted in Section (1) One, Township 12 N, Range 3 W, G&SRB&M.

3. That between the dates of Sept 2nd 1991 and Aug 20th 1992 at least Nine hundred Dollars (\$ 900.00) dollars worth of work and improvements were done and performed upon this claim not including location work.

4. The work and improvements were made by and at the expense of TR hand and Mining dba John P Truffa, owners of the mine for the purpose of complying with the laws of the United States pertaining to assessments or annual work.

5. John P Truffa, Douglas Hanson Sr, Douglas Hanson Jr (Geology), Bibb Hanson and others were the names of the persons employed by the owner who labored to do the work and improvements.

6. The work and improvements done were Cleaned Portal partially to give access into the mine, Sampled passaged lower upper levels, some Road Work, Performed Explorations & Geology work, inspected and repaired some ladder steps & raises, checked out location corners Purchased 4 wheel Drive Veh to replace the one stolen post warning signs.

BLM Serial Nos AMC 34127 thru AMC 34134 AMC 34135 JPT
Dated Aug 19 1992 John P Truffa Signature

Subscribed to and sworn before me, a Notary Public, this 19 day of August 1992, by John P Truffa
My Commission expires Oct 31, 1992
Buttle Booth Notary Public

STATE OF ARIZONA, } ss.

I hereby certify that the within instrument was filed and recorded. Fee No.:

County of _____

In Docket No. _____, Page _____

When recorded mail to:

INDEXED & MICROFILMED



INSTRUMENT # 9235330
OFFICIAL RECORDS OF
YAVAPAI COUNTY
PATSY C. JENNEY
REQUEST OF:

JOHN TRUFFA
DATE: 08/20/92 TIME: 10:15
FEE: 5.00 SC: 4.00 PT:
BOOK 2522 PAGE 087 PAGES: 001

Deputy Recorder

BOOK	FILE
MAP	S:
PCL	S5
	4

AFFIDAVIT OF PERFORMANCE OF ANNUAL WORK

State of Arizona

County of Yavapai } ss

1. Truffa Land & Mining Co dba John P Truffa

4422 N 18th Ph.

Phoenix

Ariz.

85016

being duly sworn according to law deposes and says that they are a citizen of the United States more than eighteen years of age and that all of the facts set forth in this affidavit are true and correct according to the best of their knowledge, information and belief.

2. That they are personally acquainted with the mining claim named 9 K1 thru 4 Kx ^{aka contiguous claims} Catastrophe Group etc situate in the Hassayampai Mining District,

Yavapai County, Arizona, the location of which is recorded in the office of the County Recorder of that County in Book 1252-357 Page 277-278 Notice of location is posted in Section 25-26 Township 12th N, Range 3rd W, G&SRB&M.

3. That between the dates of Sept 1st 1991 and Aug 19th 1992 at least Thirty Four hundred dollars (\$3,400.00) dollars worth of work and improvements were done and performed upon this claim not including location work.

4. The work and improvements were made by and at the expense of Truffa Land & Mining Co dba John P Truffa, owners of the mine for the purpose of complying with the laws of the United States pertaining to assessments or annual work.

5. John Truffa, Juan Herrera, Douglas Hanson Sr, Douglas Hanson Jr, Bill Hanson ~~and~~ The Steep Rocking Mining Co were the names of the persons employed by the owner who labored to do the work and improvements.

6. The work and improvements done were Portal work, Fence work, Road work, Trench work, Assay, Samples, Exploration and Geology work, other checked out location corners purchased 4 wheel Dr. Veh. to replace

AMC 84653 thru 84662 thru 84681

Dated Aug 19th 1992

84653-84681 ✓

John P. Truffa
Signature

SEAL

Subscribed to and sworn before me, a Notary Public, this 19 day of August

1992, by John P Truffa X

My Commission expires My Commission Expires Oct 31, 1992

Ruthie Booth
Notary Public

BOOK 2522 PAGE 87

RECEIVED
PHOENIX, ARIZONA
11 50 AM '92
L. H. HAZ STATE OFFICE

Bhm Serial No - Warning Signs - 1st on signs danger, owners labor performance being

STATE OF ARIZONA,

I hereby certify that the within instrument was filed and recorded

Fee No.:

County of _____

In Docket No. _____

Page _____

INDEXED
MICROFILMED

When recorded mail to:

Below



INSTRUMENT # 9235329
OFFICIAL RECORDS OF
YAVAPAI COUNTY
PATSY C. JENNEY
REQUEST OF:

JOHN TRUFFA
DATE: 08/20/92 TIME: 10:15
FEE: 5.00 SC: 4.00 PT:
BOOK 2522 PAGE 086 PAGES: 001

BOOK	2522
PAGE	086
FEE	9.00
REC'D	
FILED	
CLERK	
DATE	8/20/92
TIME	10:15
OFFICE	

AFFIDAVIT OF PERFORMANCE OF ANNUAL WORK

State of Arizona

County of Yavapai } ss

RECEIVED
BLM AZ STATE OFFICE
NOV 5 11 50 AM '92
PHOENIX, ARIZONA

1. Ter Lande Mining Co dba John P Truffa
 Name
9922 N 18th Pl
 Address
Phoenix AZ. 85016
 City State Zip

being duly sworn according to law deposes and says that they are a citizen of the United States more than eighteen years of age and that all of the facts set forth in this affidavit are true and correct according to the best of their knowledge, information and belief. *Placer Claims*

- That they are personally acquainted with the mining claim named Chimex #10 and #11 *amended Jan 7, 1966 alt Con Tickers* situated in the Hassayampai Mining District, Yavapai County, Arizona, the location of which is recorded in the office of the County Recorder of that County in Book 399, Page 528-529. Notice of location is posted in Section 12, 11, 12-36 township 12N 12E N, Range 3W, G&SRB&M.
- That between the dates of Sept. 1st 1991 and Aug. 20th 1992 at least Three hundred Dollars (\$ 300.00) dollars worth of work and improvements were done and performed upon this claim not including location work.
- The work and improvements were made by and at the expense of Ter Lande Mining Co dba John P Truffa, owner of the mine for the purpose of complying with the laws of the United States pertaining to assessments or annual work.
- John P Truffa, Juan Herrera, Douglas Hansons, Douglas Hanson Jr (Geologist) Bill Hanson. were the names of the persons employed by the owner who labored to do the work and improvements.
- The work and improvements done were Repair Keene Surface Dredge, Repair Shuice's Box's, Exploration and Evaluate, Repair Road's Joans and the Claims, post warning Signs etc

BLM Serial No 1 AMC 68942 AMC. 68943 ✓

Dated Aug 19th 1992 John P Truffa
Signature

Subscribed to and sworn before me, a Notary Public, this 19 day of August 1992, by John P Truffa

My Commission expires My Commission Expires Oct. 31, 1992
Butte Booth
Notary Public

STATE OF ARIZONA,

County of _____

In Docket No. _____

When recorded mail to:

INDEXED & MICROFILMED

I hereby certify that the within instrument was filed and recorded

Fee \$



INSTRUMENT # 9235331
OFFICIAL RECORDS OF
YAVAPAI COUNTY
PATSY C. JENNEY
REQUEST OF:

JOHN TRUFFA
DATE: 08/20/92 TIME: 10:15
FEE: 5.00 SD: 4.00 PT:
BOOK 2522 PAGE 088 PAGES: 001

Fee: \$

DA	FF
2	3
4	5
PC	55
4	

AFFIDAVIT OF PERFORMANCE OF ANNUAL WORK

State of Arizona

County of Yavapai

ss

1. TER Land and Mining Co dba John P Truffa
Name

1922 N 18th Pl
Address

Phoenix
City

AZ.
State

85016
Zip

being duly sworn according to law deposes and says that they are a citizen of the United States more than eighteen years of age and that all of the facts set forth in this affidavit are true and correct according to the best of their knowledge, information and belief.

2. That they are personally acquainted with the mining claim named COTOCTON GROUP.

EVA, PLUTO, VIVIAN B. dba Cortez's
Louise H & A Square situate in the Hossayampi Mining District,
Yavapai County, Arizona, the location of which is recorded in the office of

the County Recorder of that County in Book 351, Page 277 thru 281 Notice of location is posted in Section 35, 36, Township 123 N, Range 3 W, G&SRB&M.

3. That between the dates of Sept. 27 1991 and Aug 20, 1992 at least FIVE Hundred Dollars (\$ 500.00) dollars worth of work and improvements were done and performed upon this claim not including location work.

4. The work and improvements were made by and at the expense of TER Land and Mining Co dba John P Truffa, owners of the mine for the purpose of complying with the laws of the United States pertaining to assessments or annual work.

5. John P Truffa - D.E Hanson; Wm Hanson, Jaon Herrera and others were the names of the persons employed by the owner who labored to do the work and improvements.

6. The work and improvements done were perform Exploration work
Road Repair. purchase Dredge pump - Repair 4wbl Drive
for egress & egress, post Danger & Warning Signs, Repair Fence, under
ground working, sampling, Clear Edit Nepres, porta h work, etc
BLM Serial No. AMC 34 922 thru AMC 34 126

Dated Aug 19 1992
BOOK 2522 PAGE 88

John P Truffa
Signature

SEAL

Subscribed to and sworn before me, a Notary Public, this 19 day of August 1992, by John P Truffa

My Commission expires My Commission Expires Oct. 31, 1992
Buttle Booth
Notary Public

UNITED STATES
DEPARTMENT OF THE INTERIOR
BUREAU OF LAND MANAGEMENT

RECEIPT AND ACCOUNTING ADVICE

CP/AZ NO. 1950608
11/85/9

Subject: AFFIDAVITS OF ASSESSMENT WORK (46)

2 7 12

238.00

Subject:

Applicant: JOHN P TRUFFA
4422 N 18TH PL
PHOENIX, AZ 85016

SAME - CK #917

Remitter:

Assignor:

LEASE MANAGEMENT DATA									
<input type="checkbox"/> NEW <input type="checkbox"/> UPDATE <input type="checkbox"/> PAYMENT									
ORIGINAL SERIAL NO.	ASG.	TYPE	ST.	CTY.	FUND SYMBOL			ACRES/UNITS	
AMC 34127, ET AL									
AMOUNT	ANV. DATE	EXP. DATE	BILL CYC.	S/C	DISTRICT	NEXT BILL	MISC. DATA	U of M	ACTUAL
ASSIGNMENT SERIAL NO.	ASG.	TYPE	ST.	CTY.	FUND SYMBOL			ACRES/UNITS	
AMOUNT	ANV. DATE	EXP. DATE	BILL CYC.	S/C	DISTRICT	NEXT BILL	MISC. DATA	U of M	ACTUAL

APPLY REMITTANCE			
ACTION	FUND SYMBOL	CTY.	AMOUNT
FILING FEE			
RENTAL			
UNEARNED			
REFUND			
TOTAL			
AMOUNT DUE			

Remarks:

ACK - SP

BY: _____ DATE: _____

- Lease in Escrow?
- KGS? Of Interest?
- Auto Escalates? Operating Rights?
- Auto Renew? Operator
- Bond Filed?

FOR MMS USE ONLY		
BILLEE		FOREST REFUGE
NUMBER		
OCS SECTION		
CODE		

68442

STATE OF ARIZONA, } ss. I hereby certify that the within instrument was filed and recorded
County of _____, 19____, at _____ M.
In Docket No. _____, Page _____, at the request of _____

Fee No.: 34127
34122

When recorded mail to:

Witness my hand and official seal.

County Recorder

Fee: \$

By _____ Deputy Recorder

AFFIDAVIT OF PERFORMANCE OF ANNUAL WORK

State of Arizona }
County of YAVAPAI } ss

RECEIVED
BLM AZ STATE OFFICE
DEPT. 11 42 AM '91
PHOENIX, ARIZONA

1. FORBAND AND MINING CO dba John P. Truffa Name
4422 N 18th Pl Address
Phoenix City AZ State 85016 Zip

being duly sworn according to law deposes and says that they are a citizen of the United States more than eighteen years of age and that all of the facts set forth in this affidavit are true and correct according to the best of their knowledge, information and belief.

2. That they are personally acquainted with the mining claim named COTTON GROUP
EVAK PLUTO, Vivian B situate in the Hessay Amph Mining District,
1003 E A-Square County, Arizona, the location of which is recorded in the office of
YAVAPAI the County Recorder of that County in Book 399 Page 528-529
CLIMATE #10, #11 31, 12, 36 12N-123N 3RW Notice of
location is posted in Section 35-36, Township 12 1/2 N, Range 3W E, G&SRB&M.

3. That between the dates of Sept 1st 1990 and June 10 1991
at least Eight hundred dollars (\$ 800.00)
dollars worth of work and improvements were done and performed upon this claim not including location work.

4. The work and improvements were made by and at the expense of John P. Truffa
(owners), owners of the mine for the purpose of complying with the laws of the United States pertaining to assessments or annual work.

5. Gene Eudeuch, LeATKns, Barry Stillman, John, Bary and Ronald Truffa and others
were the names of the persons employed by the owner who labored to do the work and improvements.

6. The work and improvements done were Rebuild and repair road to and as the Claims-Clean up debris-repair Fence, Rebul to the entrance of the mine, cleaned track way and ditch inside the mine-rebuild stakes Performed Exploratory work on Phase Claims-repaired darts to places.

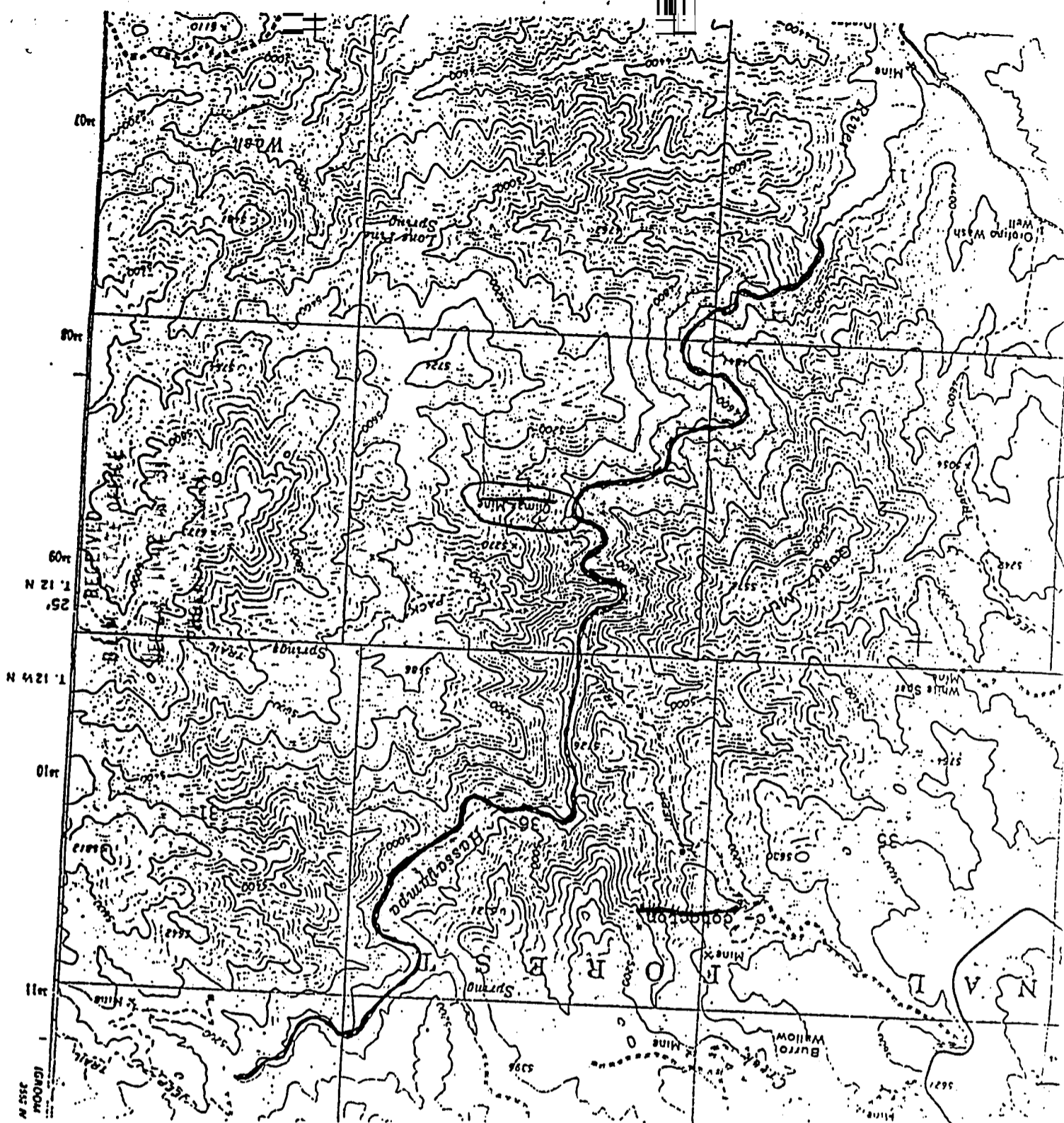
Dated June 10, 1991 John P. Truffa Signature

Subscribed to and sworn before me, a Notary Public, this 10 day of June 1991, by John P. Truffa

My Commission expires July 31, 1993 Julia A. Hinerman Notary Public

CLIMATE #10, #11 BLM assigned Serial No 7418113
AMC 68442-68443

MINING CLAIMS SITUATED IN THE HASSAYAMPAT
MINING DISTRICT OF YAVAPAI COUNTY



STATE OF ARIZONA, } I hereby certify that the within instrument was filed and recorded. Fee No.:

County of _____ Page _____

In Docket No. _____

When recorded mail to:

INDEXED & MICROFILMED



INSTRUMENT # 9120678
OFFICIAL RECORDS OF
YAVAPAI COUNTY
PATSY C. JENNEY
REQUEST OF:

JOHN P TRUFFA
DATE: 06/11/91 TIME: 09:45
FEE: 5.00 SC: 4.00 PT:
BOOK 2366 PAGE 037 PAGES: 001 :: \$

Deputy Recorder

BK	EE
34	34
35	35
36	36
37	37
38	38
39	39
40	40
41	41
42	42
43	43
44	44
45	45
46	46
47	47
48	48
49	49
50	50
51	51
52	52
53	53
54	54
55	55
56	56
57	57
58	58
59	59
60	60
61	61
62	62
63	63
64	64
65	65
66	66
67	67
68	68
69	69
70	70
71	71
72	72
73	73
74	74
75	75
76	76
77	77
78	78
79	79
80	80
81	81
82	82
83	83
84	84
85	85
86	86
87	87
88	88
89	89
90	90
91	91
92	92
93	93
94	94
95	95
96	96
97	97
98	98
99	99
100	100

AFFIDAVIT OF PERFORMANCE OF ANNUAL WORK

State of Arizona }
County of YAVAPAI } ss

RECEIVED
B.L.M. AZ STATE OFFICE
DEC 20 11 42 AM '91
PHOENIX, ARIZONA

1. Terband and Mining Co dba John P Truffa Name
4422 N 18th Pl Address
Phoenix City AZ State 85016 Zip

being duly sworn according to law deposes and says that they are a citizen of the United States more than eighteen years of age and that all of the facts set forth in this affidavit are true and correct according to the best of their knowledge, information and belief.

2. That they are personally acquainted with the mining claim named Cotocton Group situated in the Hessayampa Mining District, YAVAPAI County, Arizona, the location of which is recorded in the office of the County Recorder of that County in Book 399, Page 277. Notice of location is posted in Section 35-36, Township 12N-12E, Range 3WE, G&SRB&M.

3. That between the dates of Sept 1st 1990 and June 10 1991 at least Eight hundred dollars (\$ 800.00) dollars worth of work and improvements were done and performed upon this claim not including location work.

4. The work and improvements were made by and at the expense of John P Truffa (owners), owners of the mine for the purpose of complying with the laws of the United States pertaining to assessments or annual work.

5. Sam Frederick, Leo Atkins, Barry Stillman, John Barry and Ronald Truffa and others were the names of the persons employed by the owner who labored to do the work and improvements.

6. The work and improvements done were Rebuild and repair road to and on the Claim - Clean up debris - repair fence, Rebuild to the entrance of the mine, cleaned trackway and ditch inside the mine - rebuild stakes, Performed Exploratory work on places Claim - repaired holes to places.

Dated June 10, 1991 Signature John P. Truffa

Subscribed to and sworn before me, a Notary Public, this 10 day of June 1991, by John P. Truffa

My Commission expires My Commission Expires July 31, 1993 Notary Public Julia A. Hennerman

CLIMATE AND MINING GROUP MINE 18TH 1961
74155 PACE 68443
AHC 68442-68443

UNITED STATES
DEPARTMENT OF THE INTERIOR
BUREAU OF LAND MANAGEMENT

RECEIPT AND ACCOUNTING ADVICE

No. 1731151

Subject: AFFIDAVIT OF LABOR (46) ✓ BF/AZ 2 38 12 230.00
Applicant: AMC 68442, et al

John P. Truffa
4422 N. 18th Place
Phoenix, AZ 85016

OK ep

Remitter: Same - Ck #895

Assignor:

LEASE MANAGEMENT DATA NEW UPDATE PAYMENT

ORIGINAL SERIAL NO.	ASG.	TYPE	ST.	CTY.	FUND SYMBOL	ACRES/UNITS	RATE
AMC 68442, et al							

AMOUNT	ANV. DATE	EXP. DATE	BILL CYC.	S/C	DISTRICT	NEXT BILL	MISC. DATA	U of M	ACTUAL UNITS

ASSIGNMENT SERIAL NO.	ASG.	TYPE	ST.	CTY.	FUND SYMBOL	ACRES/UNITS	RATE

AMOUNT	ANV. DATE	EXP. DATE	BILL CYC.	S/C	DISTRICT	NEXT BILL	MISC. DATA	U of M	ACTUAL UNITS

APPLY REMITTANCE

ACTION	FUND SYMBOL	CTY.	AMOUNT
FILING FEE			
RENTAL			
UNEARNED			
REFUND			
TOTAL			
AMOUNT DUE			

Remarks:

Ack

Bay

BY:

DATE:

- Lease in Escrow?
- KGS?
- Auto Escalates?
- Auto Renew?

- Of Interest?
- Operating Rights?
- Operator
- Bond Filed?

FOR MMS USE ONLY

BILLEE		FOREST REFUGE
NUMBER		
OCS SECTION		
CODE		

CASE FOLDER COPY

STATE OF ARIZONA,

County of _____

I hereby certify that the within instrument was filed and recorded

INDEXED & MICROFILMED

In Docket No. _____

Page _____

When recorded mail to:

RUSH



INSTRUMENT # 9028619
OFFICIAL RECORDS OF
YAVAPAI COUNTY
PATSY C. JENNEY
REQUEST OF:

JOHN P TRUFFA
DATE: 07/26/90 TIME: 11:00
FEE: 5.00 SC: 4.00 PT:
By BOOK 2273 PAGE 374 PAGES: 001

BK	FEE
	\$
MAP	\$4
	\$5
PCL	\$1
\$	14

AFFIDAVIT OF PERFORMANCE OF ANNUAL WORK

State of Arizona

County of YAVAPAI

ss

3412256

1. T&R LAND and MINING Co. dbq John P Truffa
Name

4422 N 18th Place.
Address

Phoenix,
City

AZ.
State

85016
Zip

being duly sworn according to law deposes and says that they are a citizen of the United States more than eighteen years of age and that all of the facts set forth in this affidavit are true and correct according to the best of their knowledge, information and belief.

2. That they are personally acquainted with the mining claim named Cotocton Group -
EVAK-PLUTO, OLIVIA B.
LOUISE H & A-Square situate in the HASSAYAMPAI Mining District,

YAVAPAI County, Arizona, the location of which is recorded in the office of the County Recorder of that County in Book 351, Page 277 thru 281. Notice of location is posted in Section 35-36 Township 12 1/2 N, Range 3 W E, G&SRB&M.

3. That between the dates of Sept. 1st 1989 and July 26 1990 at least Five Hundred dollars (\$500.00) dollars worth of work and improvements were done and performed upon this claim not including location work.

4. The work and improvements were made by and at the expense of John P. Truffa (owner), owner of the mine for the purpose of complying with the laws of the United States pertaining to assessments or annual work.

5. John P. Truffa, Lynn Frederick, Lee, ATKINS, Roger Mayhem and others were the names of the persons employed by the owner who labored to do the work and improvements.

6. The work and improvements done were Rebuild portion of road to and on the Claims, Repaired fence, Edit to the Mine, Cleared up Deeree and drained water in Tunnel to Ore Body's, Performed Exploration for Ore POSTED WARNING SIGNS ISSUED by AZ, Dept of Mining BLM assigned Serial No. AMC-34122 thru AMC-34126

Dated July 23 1990
BOOK 2273 PAGE 374

John P. Truffa
Signature

Subscribed to and sworn before me, a Notary Public, this 23rd day of July 1990, by John P. Truffa

My Commission expires Nov. 30, 1990

Wenona D. De
Notary Public

SEAL

84653
34122

68442

STATE OF ARIZONA, } ss. I hereby certify that the within instrument was filed and recorded Fee No.: (al)
County of _____ }
In Docket No. _____, Page _____

RECORDED YAVAPAI COUNTY ARIZONA

INSTRUMENT # 8917783
OFFICIAL RECORDS OF
YAVAPAI COUNTY
PATSY C. JENNEY
REQUEST OF:
JOHN TRUFFA
DATE: 05/16/89 TIME: 11:30
FEE: 5.00
BOOK 2148 PAGE 621 PAGES: 002

When recorded mail to: _____
Witne _____
INDEXED & By _____
MICROFILMED

AFFIDAVIT OF PERFORMANCE OF ANNUAL WORK

State of Arizona }
County of Yavapai } ss

\$	5		P	✓	Cc	5	:
	Bk		Map				Pc

1. T. B. R. Lead and Mining Co. dba John P. Truffa
Name
4922 N 18th Place
Address
Phoenix AZ 85016
City State Zip

~~EVA-K-Photo~~ Vivian B. Lousell being duly sworn according to law deposes and says that they are a citizen of the United States more than eighteen years of age and that all of the facts set forth in this affidavit are true and correct according to the best of their knowledge, information and belief.

2. That they are personally acquainted with the mining claim named Cotector Group
EVA-K-Photo Vivian B. Lousell H-8-A Square all contiguous claims
situate in the Hassayampa Mining District,
Yavapai County, Arizona, the location of which is recorded in the office of the County Recorder of that County in Book 351, Page 277 thru 278. Notice of location is posted in Section 35-36, Township 12 1/2 N, Range 3WE, G&SRB&M.

3. That between the dates of Sept 1st 1988 and May 8, 1989 at least Five hundred dollars (\$ 500.00) dollars worth of work and improvements were done and performed upon this claim not including location work.

4. The work and improvements were made by and at the expense of John P. Truffa (Owner), owners of the mine for the purpose of complying with the laws of the United States pertaining to assessments or annual work.

5. John P. Truffa, Norbert J. Frederick (hessor) and others - Guntin Hill (hessor) were the names of the persons employed by the owner who labored to do the work and improvements.

6. The work and improvements done were Repair Fence - Repair Road to and on the Claims, repaired Edit and repaired Door at Edit in the mine, Drained Mine - Cleaned, debris inside & Replaced Timber outside Edit in the mine. Posted warning signs to and on the claims - Perform Explorations

Dated May 8th 1989 John P. Truffa Signature

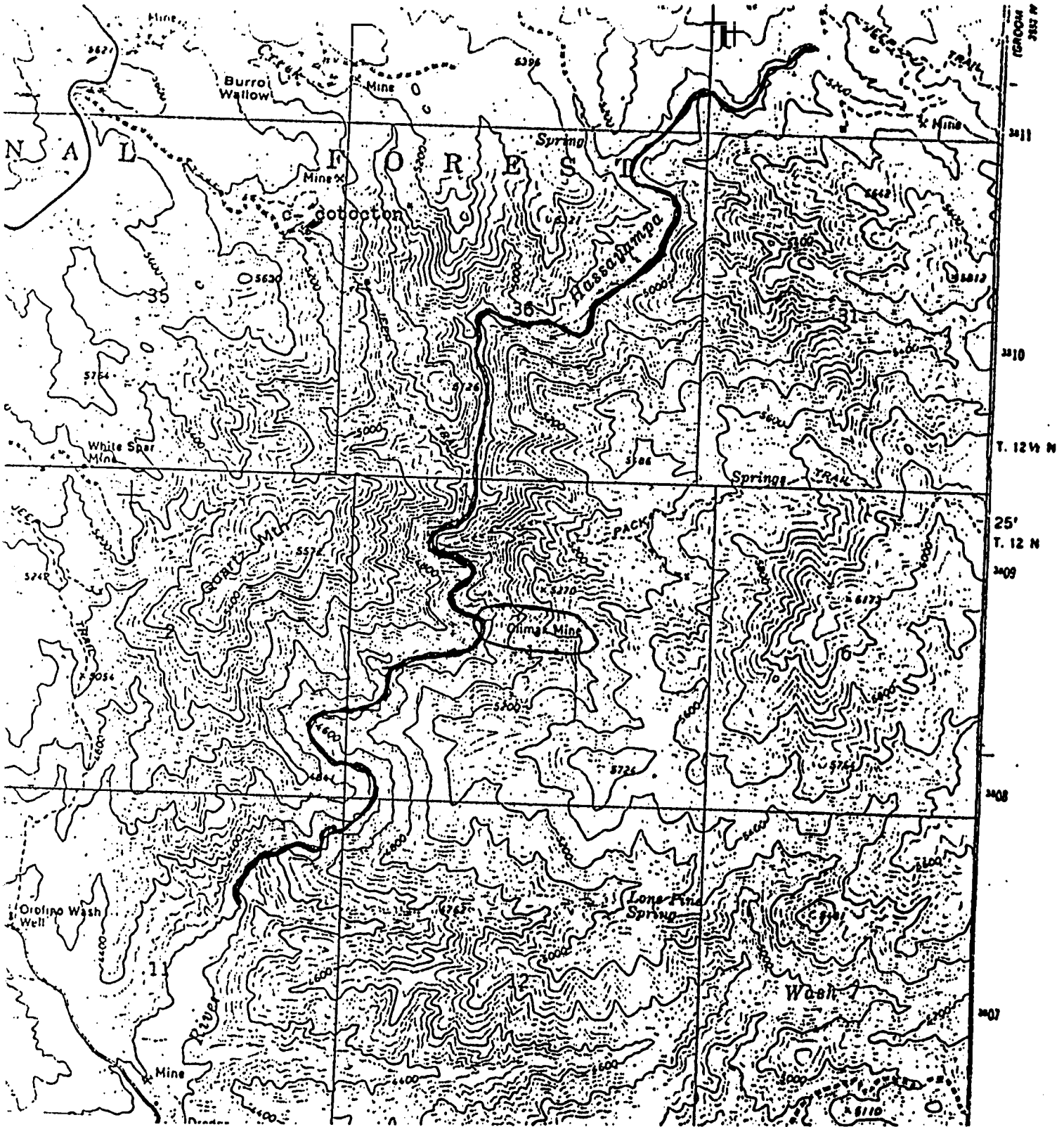
Subscribed to and sworn before me, a Notary Public, this 8th day of May 1989, by John P. Truffa

My Commission expires May 31, 1990 Norman R. Ek Notary Public

BLM Serial 76 AMG. 34122 thru AMG. 341267 Serial reassigned & filed 3-9-1988 Mr. Poirier

RECEIVED
BLM. AZ STATE OFFICE
CASH - CHECK - NO.
MAY 18 AM '89

CLAIMS SECTION
THIS IS YOUR RECEIPT
FOR THE INSTRUMENT



MINING CLAIMS SITUATED IN THE HASSAYAMPAI
 MINING DISTRICT OF YAVAPAI COUNTY STATE OF ARIZONA
 OWNER, S. T&R LAND and MINING CO. dba JOHN P. TRUFFA
 LODE CLAIMS

Climax No. 1 thru. 8 Golden Age No. 5 Cindy No. 1

Recorded in the County Book No. 140, 147, 247. Pages 198, 233, 237 and 246

Section 1 Twp. 12N Range 3 W

C6tocton Group Eva K, Pluto, Vivian, B, Louise H,

Recorded in County Book No. 351 Page 277-278

Section 35-36 Twp. 12 1/2 N Range 3 WE

4K CLAIMS 4K 1 thru. 4KX.

Recorded in the County Book No. 1430 Page 516

Section 25-26-35- and 36. Twp. 12 1/2 N Range 3W

PLACER CLAIMS

CLIMAX NO. 10 and NO. 11 GROUP amended June 7, 1966

Recorded in Book ~~339~~ 399 Page 528-529

Section 1-2-11-12 and 36. Twp. 12N. - 12 1/2 N. Range. 3 R W

RECEIVED
 B.L.M. AZ STATE OFFICE
 CASH CHECK NO. _____
 REC'D BY _____
 DEC 26 11 18 AM '89
 CLAIMS/SITE
 THIS IS YOUR RECEIPT
 AND ACKNOWLEDGMENT
 OF _____

STATE OF ARIZONA, } ss. I hereby certify that the within instrument was filed and recorded Fee No.:
 County of _____
 In Docket No. _____ Page _____

RECORDED YAVAPAI COUNTY ARIZONA

INSTRUMENT # 8917785
 OFFICIAL RECORDS OF
 YAVAPAI COUNTY
 PATSY C. JENNEY
 REQUEST OF:
 JOHN TRUFFA
 DATE: 05/16/89 TIME: 11:30
 FEE: 5.00
 BOOK 2148 PAGE 624 PAGES: 001

INDEXED & MICROFILMED

When recorded mail to: _____
 Witness _____
 By _____

AFFIDAVIT OF PERFORMANCE OF ANNUAL WORK

State of Arizona }
 County of YAVAPAI } ss.

\$	5	P	4	Co	5	St
Bk		Map				Pcl

1. T & R Land and Mining Co. dba John P Truffa
4422 N 18th Place
Phoenix AZ 85016
Name Address City State Zip

being duly sworn according to law deposes and says that they are a citizen of the United States more than eighteen years of age and that all of the facts set forth in this affidavit are true and correct according to the best of their knowledge, information and belief.

2. That they are personally acquainted with the mining claim named AKITHUAKX & Sarabi situate in the Hassayampai Mining District, YAVAPAI County, Arizona, the location of which is recorded in the office of the County Recorder of that County in Book 1252-357, Page 377-378. Notice of location is posted in Section 25-26, Township 12 1/2 N, Range 3 W, G&SRB&M.

3. That between the dates of Sept 1st 1988 and May 8th 1989 at least _____ (\$ _____) dollars worth of work and improvements were done and performed upon this claim not including location work.

4. The work and improvements were made by and at the expense of John P. Truffa (owner), owners of the mine for the purpose of complying with the laws of the United States pertaining to assessments or annual work.

5. John P Truffa, Norbert J Fredrick (lessor) and others Quinton Hill (lessor) were the names of the persons employed by the owner who labored to do the work and improvements.

6. The work and improvements done were Perform Exploration Work
Repaire too and on the Claims Posted
Warning Signs, Repaired equipment
BLM Serial No AMC 84653 thru 84662 AMC
63 - 84681 - See attached discription

Dated May 8th 1989 John P. Truffa
Signature

Subscribed to and sworn before me, a Notary Public, this 8th day of May 1989 by John P Truffa
 My Commission expires May 31, 1990
[Signature]
Notary Public

RECEIVED
 CLAIMS/SITING RECEIVED
 THIS IS TO BE RECEIVED
 AND ACKNOWLEDGED
 BY _____
 REC 10 11:30 AM '89
 BLM, AZ STATE OFFICE
 CASH - CHECK - NO -

STATE OF ARIZONA,

I hereby certify that the within instrument was filed and recorded

Fee No.:

County of _____

ss.

In Docket No. _____

Page _____



INSTRUMENT # 8917784
OFFICIAL RECORDS OF
YAVAPAI COUNTY
PATSY C. JENNEY
REQUEST OF:

Witne

JOHN TRUFFA

DATE: 05/16/89 TIME: 11:30

FEE: 5.00

By — BOOK 2148 PAGE 623 PAGES: 001

When recorded mail to:

INDEXED &
MICROFILMED

AFFIDAVIT OF PERFORMANCE OF ANNUAL WORK

State of Arizona

County of Yavapai } ss

1. TER Land and Mining Co. dba John P Truffa

Name

4422 N 18th Ph.

Address

Phoenix, AZ. 85016

City

State

being duly sworn according to law deposes and says that they are a citizen of the United States more than eighteen years of age and that all of the facts set forth in this affidavit are true and correct according to the best of their knowledge, information and belief.

2. That they are personally acquainted with the mining claim named Climax No 1 thru 8 Golden Age No 5 Cindy No 1 alt contig 1608 Claims situate in the Hassayampai Mining District,

Yavapai County, Arizona, the location of which is recorded in the office of the County Recorder of that County in Book 147-242, Page 237 thru 244-198. Notice of

location is posted in Section I, Township 12 N, Range 3 W, G&SRB&M.

3. That between the dates of Sept. 1, 1988 and May 8, 1989 at least One thousand dollars (\$1,000.00) dollars worth of work and improvements were done and performed upon this claim not including location work.

4. The work and improvements were made by and at the expense of John P. Truffa owner, owners of the mine for the purpose of complying with the laws of the United States pertaining to assessments or annual work.

5. John P. Truffa, Norbert J. Frederick (lessor) and others - Quintin Hill (lessor) were the names of the persons employed by the owner who labored to do the work and improvements.

6. The work and improvements done were Repair roads. Top and on the property, Repair badders, timber IN side the mine, Clean up. Depree in side the mine, Clean and repair Tracks, water line and air passage in side the mine Drain No 1 level. Repair Edit. Perform exploration work.

Dated May 8th 1989

John P. Truffa
Signature

SEAL

Subscribed to and sworn before me, a Notary Public, this 8th day of May

19 89, by John P. Truffa

My Commission expires May 31, 1990

Rayann H. G.
Notary Public

RECEIVED
BLM. AZ STATE OFFICE
CASH CHECK NO. _____
MAY 18 11 18 AM '89

CLAIMS SECTION
THIS IS YOUR RECEIPT
AND ACKNOWLEDGMENT
OF PAGES OF

\$ 5 1 P 4 Co 5

STATE OF ARIZONA, } I hereby certify that the within instrument was filed and recorded Fee No.:
 County of _____ } ss.
 n Docket No. _____, Page _____

RECORDED YAVAPAI COUNTY ARIZONA

INSTRUMENT # 8917786
 OFFICIAL RECORDS OF
 YAVAPAI COUNTY
 PATSY C. JENNEY
 REQUEST OF:

JOHN TRUFFA
 DATE: 05/16/89 TIME: 11:30
 FEE: 5.00
 BOOK 2148 PAGE 625 PAGES: 001

When recorded mail to: _____
 Witness _____
 INDIVIDUAL & MICROFILMED
 By _____

AFFIDAVIT OF PERFORMANCE OF ANNUAL WORK

State of Arizona }
 County of YAVAPAI } ss.

\$	5	1	P	4	Co	5	St

1. John P Truffa dbq T-R Land & Mining Co
 Name
4422 N 18th Pl
 Address
Phoenix AZ 85016
 City State Zip

being duly sworn according to law deposes and says that they are a citizen of the United States more than eighteen years of age and that all of the facts set forth in this affidavit are true and correct according to the best of their knowledge, information and belief.

2. That they are personally acquainted with the mining claim named CHIXAX #10 gnd
#11 Group amended June 2, 1986. all contiguous claims
 situate in the Hosdyempal Mining District,
Yavapai County, Arizona, the location of which is recorded in the office of the County Recorder of that County in Book 399, Page 528-529. Notice of location is posted in Section 36, Township 12N12E11, Range 3 RW, G&SRB&M.

3. That between the dates of Sept, 1, 1988 and May 8, 1989
 at least Two hundred dollars (\$ 200.00)
 dollars worth of work and improvements were done and performed upon this claim not including location work.

4. The work and improvements were made by and at the expense of John P. Truffa, owners of the mine for the purpose of complying with the laws of the United States pertaining to assessments or annual work.

5. John P. Truffa - Gunter Hill (lessor) Norbert Frederick
ICK (lessor) and others
 were the names of the persons employed by the owner who labored to do the work and improvements.

6. The work and improvements done were Exploration work - Repair
and grade roads too and on the claims
Repair equipment

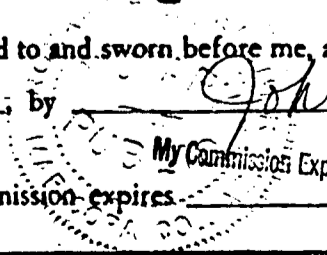
BLM Serial No. AMC 68442 thru 68443

Dated May 8th 1989 John P. Truffa
 Signature

Subscribed to and sworn before me, a Notary Public, this 8th day of May 1989, by John P. Truffa

My Commission expires May 31, 1990
[Signature]
 Notary Public

RECEIVED
 BLM, AZ STATE OFFICE
 CASH - CHECK NO. _____
 BY _____
 MAY 11 11 18 AM '89



Cotnam Group
Evans
Pluto
Vivian B.
Tomie H.
Osquena

AMC 3412 - 126 ✓

5 Claims.

Claim # 1-8

AMC - 34127 - 34136 ✓

Cindy
Solder Age

10 Claims

Claim # ¹⁰⁻¹¹~~9-10~~

AMC 68442 - 68443 ✓

Informer Nly

2 Claims

4K 1 - 4K 10

AMC 84653 - 84662 ✓

10 Claims

AMC 84663 -

19 Claims.

RECEIVED
B.L.M. AZ STATE OFFICE
CASH _____ CHECK _____ MO _____
REC'D _____ BY _____
DEC 20 11 18 AM '89
CLAIMS/SERIES
THIS IS YOUR RECEIPT
AND ACKNOWLEDGMENT
PAGE _____ OF _____

Total 46 claims @ \$5 = \$230.00

UNITED STATES
DEPARTMENT OF THE INTERIOR
BUREAU OF LAND MANAGEMENT

RECEIPT AND ACCOUNTING ADVICE

NO. 1693519

Subject: DEPARTMENT OF LABOR (468) BAF/AZ 12-26-89 0 39 12 23000

Applicant: JOHN TRUFFA
4402 N. 13TH PLACE
PHOENIX, AZ 85016

Remitter: SAME - 977-6451
CK #731

Ignor:

LEASE MANAGEMENT DATA NEW UPDATE PAYMENT

ORIGINAL SERIAL NO.	ASG.	TYPE	ST.	CTY.	FUND SYMBOL			ACRES/UNITS	RATE
0900 #341200 EY 01									

AMOUNT	ANV. DATE	EXP. DATE	BILL CYC.	S/C	DISTRICT	NEXT BILL	MISC. DATA	U of M	ACTUAL UNITS

SIGNMENT SERIAL NO.	ASG.	TYPE	ST.	CTY.	FUND SYMBOL			ACRES/UNITS	RATE

AMOUNT	ANV. DATE	EXP. DATE	BILL CYC.	S/C	DISTRICT	NEXT BILL	MISC. DATA	U of M	ACTUAL UNITS

APPLY REMITTANCE			
FUNCTION	FUND SYMBOL	CTY.	AMOUNT
CHARGING FEE			
TOTAL			
EARNED			
UNDEPOSITED			
BALANCE			
AMOUNT DUE			

Remarks:

Ack

BY: Bob

DATE:

Escrow in Escrow?
Escrow?
Escrow Escalates?
Escrow Renew?

Of Interest?
Operating Rights?
Operator
Bond Filed?

FOR MMS USE ONLY

BILLEE NUMBER		FOREST REFUGE
OCS SECTION CODE		

ACCOUNTING ADVICE COPY


RUSH

I hereby certify that the with

and recorded

Fee No.:

Page



34122
-84653

This is a confirmed copy of instrument
Recorded in Book 2106 Page 993
Date 12/20/88 Time 12:15 pm
PATSY C. JENNEY, RECORDER
Lil Poljan DEPUTY

Deputy Recorder

When recorded mail to:

4K CORPORATION
c/o WILLIAM KIRTLAND
STAR ROUTE BOX 206
DATELAND ARIZONA 85333

Witn

By

AFFIDAVIT OF PERFORMANCE OF ANNUAL WORK

State of Arizona

County of YAVAPAI } ss

\$	5	1	V	P	4	Co	5	St
	Bk		Map					Pcl

1. 4K CORPORATION WILLIAM KIRTLAND PRES.
 Name
STAR ROUTE BOX 206
 Address
DATELAND ARIZONA 85333
 City State Zip

being duly sworn according to law deposes and says that they are a citizen of the United States more than eighteen years of age and that all of the facts set forth in this affidavit are true and correct according to the best of their knowledge, information and belief.

2. That they are personally acquainted with the mining claim named COTOCTON GROUP
 AMC 34 CLAIMS SERIAL # 3442-34136 V
 # 84653-84681 situate in the HASSAYAMPA Mining District,
YAVAPAI County, Arizona, the location of which is recorded in the office of
 the County Recorder of that County in Book 351 Page 277-278
1252 Notice of location is posted in Section 25-26 Township 12 1/2 N Range 3 W G&SRB&M.
35-36

3. That between the dates of JUNE 1, 1988 and AUGUST 11, 1988
 at least FIVE-THOUSAND DOLLARS (\$5,000.00)
 dollars worth of work and improvements were done and performed upon this claim not including
 location work.

4. The work and improvements were made by and at the expense of 4K CORPORATION
 owners of the mine for the
 purpose of complying with the laws of the United States pertaining to assessments or annual work.

5. WILLIAM KIRTLAND SR., QUINTON HALL,
NOBERT FREDERICK
 were the names of the persons employed by the owner who labored to do the work and improvements.

6. The work and improvements done were CLEARED ROADS
RE-FILLED WASHES
REVAMPED CAMP SITE
RECHANNLED WATER

Dated 12-19-88

William R. Kirtland
Signature

RECEIVED
 B.L.M. AZ STATE OFFICE
 DEC 20 3 27 PM '88
 PHOENIX, ARIZONA

Subscribed to and sworn before me, a Notary Public, this 19th day of December,
 1988, by WILLIAM R. KIRTLAND

My Commission Expires Sept. 14, 1991

My Commission expires

Tha Russell
Notary Public

B.L.M. Service No. AMC 34122, AMG 34123, AMG 34124, AMC 34125 and AMC 34126. Service No. 5519, May 2-9-1978

STATE OF ARIZONA, } ss. I hereby certify that the within instrument was filed and recorded
 County of _____, 19____, at _____ M.
 In Docket No. _____, Page _____, at the request of _____

When recorded mail to: _____

Witness my hand and official seal.
 _____ County Recorder
 By _____ Deputy Recorder

Fee No.: SR
 Fee: \$ _____

AFFIDAVIT OF PERFORMANCE OF ANNUAL WORK

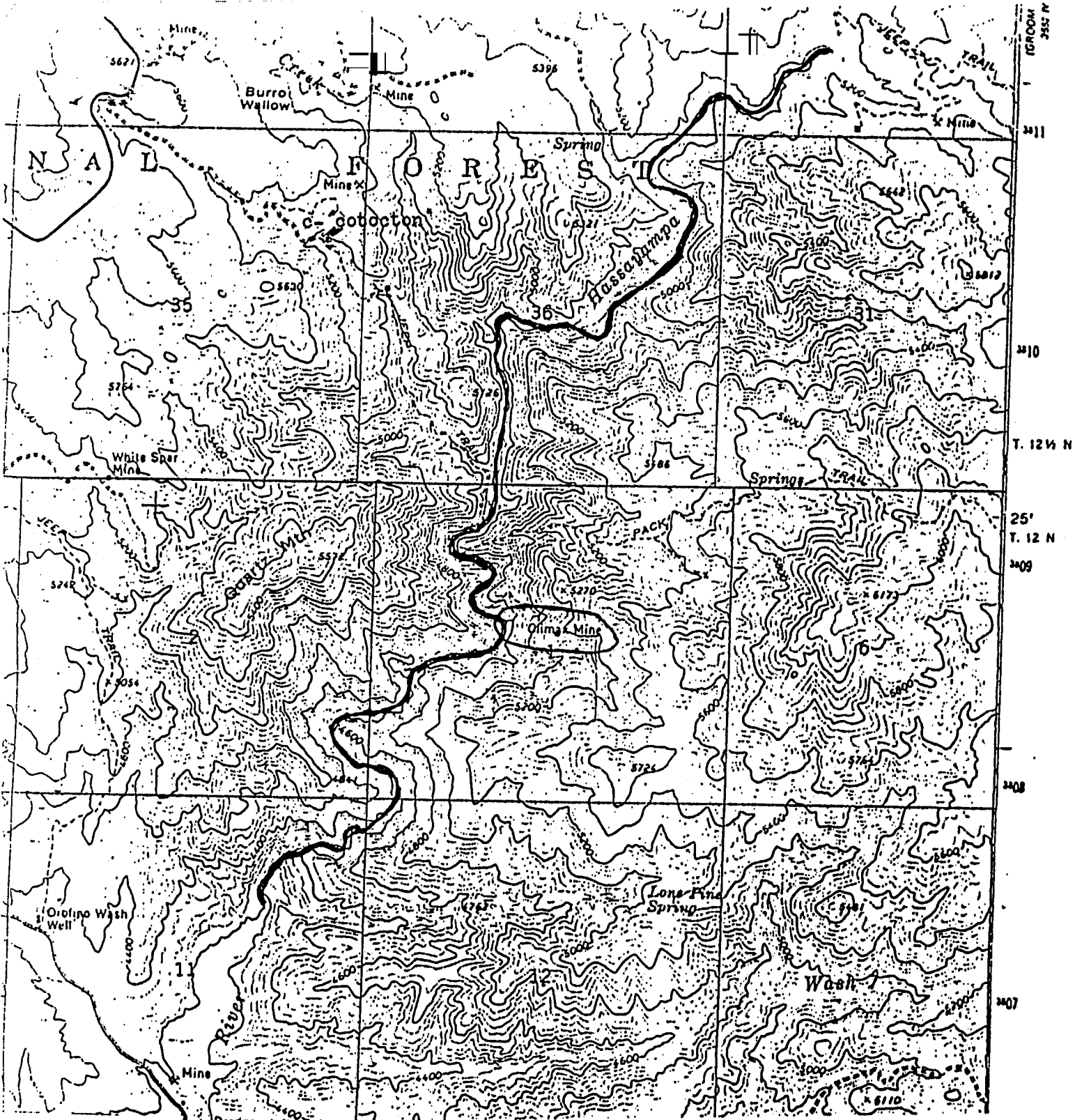
RECEIVED
 B.L.M. AZ STATE OFFICE
 PHOENIX, ARIZONA
 MAY 11 5 35 PM '88

State of Arizona
 County of Yavapai } ss
 1. T & B Land and Mining Co do hereby John P. Truffo
 Name
4422 N 18th Ph
 Address
Phoenix AZ 85016
 City State Zip

being duly sworn according to law deposes and says that they are a citizen of the United States more than eighteen years of age and that all of the facts set forth in this affidavit are true and correct according to the best of their knowledge, information and belief.

- That they are personally acquainted with the mining claim named Cotacaton Group EVAK - PHOTO & VIVIAN B. Louise IV. alt. Contiguous Claims situate in the Yavapai Mining District, Yavapai County, Arizona, the location of which is recorded in the office of the County Recorder of that County in Book 351, Page 277-278. Notice of location is posted in Section 36-35, Township 12² N, Range 3 W E, G&SRB&M.
- That between the dates of Sept-1st, 1987 and May 20, 1988 at least Five hundred dollars (\$500.00) dollars worth of work and improvements were done and performed upon this claim not including location work.
- The work and improvements were made by and at the expense of John P. Truffo owner, owner of the mine for the purpose of complying with the laws of the United States pertaining to assessments or annual work.
- John P. Truffo, Juan Herrera and others were the names of the persons employed by the owner who labored to do the work and improvements.
- The work and improvements done were Repairs and cleaned up edit to the mine, cleaned & dug ditches to remove water in the mine, repaired timber, clean debris in and around outside of mine, repaired fence, and perform exploration work.

Dated May 16, 1988 John P. Truffo
 Signature
 Subscribed to and sworn before me, a Notary Public, this 16th day of May, 1988, by John P. Truffo
 My Commission expires April 30, 1989 Candy Allen
 Notary Public



MINING CLAIMS SITUATED IN THE HASSAYAMPAI
 MINING DISTRICT OF YAVAPAI COUNTY STATE OF ARIZONA
 OWNER, S. T&R LAND and MINING CO. dba JOHN P. TRUFFA

LODE CLAIMS

Climax No. 1 thru. 8 Golden Age No. 5 Cindy No. 1
 Recorded in the County Book No. 140, 147, 247. Pages 198, 233, 237 and 244
 Section 1 Twp. 12N Range 3 W

C6tocton Group Eva K, Pluto, Vivian, B, Louise H,
 Recorded in County Book No. 351 Page 277_278
 Section 35-36 Twp. 12/2 N Range 3 WE

4K CLAIMS 4K 1 thru. 4KX.
 Recorded in the County Book No. 1430 Page 516
 Section 25- 26- 35- and 36. Twp. 12/2 N Range 3W

PLACER CLAIMS

CLIMAX NO. 10 and NO. 11 GROUP amended June 7, 1966
 Recorded in Book 399 Page 528-529
 Section 1-2-11-12 and 36. Twp. 12N. - 12/2N. Range. 3 R W

RECEIVED
 B.L.M. AZ STATE OFFICE
 MAY 16 1 35 PM '88
 PHOENIX, ARIZONA

RUSH

AFFIDAVIT OF PERFORMANCE OF ANNUAL ASSESSMENT WORK
MIN-4 & LAM-4-80

Sta Route
Pete land city
75333

Effective Date JUNE 24, 1987	County and State YAVAPAI, ARIZONA
Affiant (Name, Address, and Zip Code) Y.H. CORPORATION By: WILLIAM R. KIRTLAND (PRESIDENT) 2022 W 1ST PLACE MESA, ARIZONA 85201	OWNERS OF MINING CLAIM (Names, Addresses, and Zip Codes) Y.H. CORPORATION By WILLIAM R. KIRTLAND 2022 W 1ST PLACE MESA, ARIZONA 85201
Mining Claim (Name, Number, and Mining District) COTTE TON GROUP - 24 CLAIMS AND SERIAL # 34122-34126-34127-34128 HASSAYAMA, Mining District	Period of T Covered by this Affidavit (give dates) APRIL 1, 1987 TO - JUNE 15, 1987
Recording and Filing Information The Location Notice of this Mining Claim is recorded at Docket 1252 , Page 205-266 Mining District, in the Office of the County Recorder of YAVAPAI , County, Arizona.	
The Location Notice is also filed under filing serial number 84653-81 with the proper BLM office Located in PHOENIX in the State of ARIZONA	

34122
84653
9x

PURSUANT TO ARS 187-908 and 43-CFR 3833.8 Affiant States:

- Affiant is a citizen of the United States, is over 18 years of age, and personally acquainted with the above described mining claim.
- During the period of time stated above, at least \$ **25** worth of work and improvements were done and performed upon Mining Claim not including the local.
- The work and improvements were made by and at the expense of **W.R. Kirtland** named Owner of Mining Claim for the purposes of complying with the laws of the United States pertaining to assessment or annual work.
- The following persons were employed by Owner of Mining Claim and labored upon Mining Claim and did the work and improvements:
**WILLIAM R. KIRTLAND
JACK R. KIRTLAND
GORDON W. KIRTLAND
WILLIAM W. KIRTLAND JR.**
- The following work was performed on Mining Claim:
**GRADED ROADS
CLEANED-OUT-AUDITS
REFILED-WASHES
OPENED-NEW-YEINS**

INSTRUMENT # 8724623
OFFICIAL RECORDS OF
YAVAPAI COUNTY
PATSY C. JENNEY
REQUEST OF:
WM. KIRTLAND
DATE: 06/24/87 TIME: 10:30
FEE: 5.00
BOOK 1947 PAGE 006 PAGES: 001

34122-34126 (EVAK, Pluto, Vivian B, Lois H, A Square)

Y.H. CORPORATION by **William R. Kirtland**
Signatures of Affiant

STATE OF: ARIZONA	Verification. On this date, before me, a Notary Public, personally appeared William R. Kirtland	Signature of Notary Public: Patsy C. Jenney
COUNTY OF: YAVAPAI	who, being duly sworn upon oath, stated that he had read this document and knows of his own knowledge that the facts stated within are true and correct, except for those matters based on information which he believes to be true.	Notary Expiration Date:
Date of Verification: 6/24/87		

INSTRUCTIONS: Record in Office of County Recorder for County where claim is located by proper BLM office before December 30 each year.
This instrument was recorded or filed at the request of

CERTIFICATE OF RECORDATION OR FILING

I certify that this instrument was filed or recorded on the date, at the time, in the docket, beginning with the page number, and with the fee number and file number stamped in the top space of this instrument. If the instrument is of multiple pages, the docket and page set forth represent the first page of that instrument and that instrument extends through Docket _____ Page _____

Official Certifying Recordation
BOOK **1947** PAGE **6**

PHOENIX, ARIZONA
DEC 29 12 39 PM '87
BLM ARIZONA STATE OFFICE

RUSH

AFFIDAVIT OF PERFORMANCE OF ANNUAL ASSESSMENT WORK

MN-2 © LawForms 3-80

34122
84653



Effective Date <u>JUNE 14, 1987</u>	County and State <u>YAVAPAI, ARIZONA</u>
AFFIANT (Name, Address, and Zip Code) <u>4 N. CORPORATION BY WILLIAM R. KIRTLAND (PRESIDENT) 2032 WIST. PLACE MESA, ARIZONA 85201</u>	OWNERS OF MINING CLAIM (Names, Addresses, and Zip Codes) <u>4 N. CORPORATION BY WILLIAM R. KIRTLAND 2032 WIST PLACE MESA, ARIZONA 85201</u>

\$	5	P	4	Co	5	St
Bk	CA	Map				Pcl

Mining Claim (Name, Number, and Mining District) <u>COTTON GROUP - 34 CLAIMS AMC SERIAL # 34122-34126 AND 84653-84681 HASSAYAMPA, MINING-DISTRICT</u>	Period of Time Covered by this Affidavit (give dates) <u>APRIL 1, 1987 TO - JUNE 15, 1987</u>
--	--

Recording and Filing Information

The Location Notice of this Mining Claim is recorded at Docket 1252, Page 277-278
805-866

Mining District, in the Office of the County Recorder of YAVAPAI County, Arizona.

The Location Notice is also filed under filing serial numbers 34122-34126
84653-84681 with the proper BLM office Located in PHOENIX in the State of ARIZONA.

PURSUANT TO ARS §27-208 and 43-CFR 3833.2 Affiant States:

- Affiant is a citizen of the United States, is over 18 years of age, resides at the above address and is personally acquainted with the above described mining claim.
- During the period of time stated above, at least \$ 3500.00 worth of work and improvements were done and performed upon Mining Claim not including the location work of the claim.
- The work and improvements were made by and at the expense of the above named Owner of Mining Claim for the purposes of complying with the laws of the United States pertaining to assessment or annual work.
- The following persons were employed by Owner of Mining Claim and labored upon Mining Claim and did the work and improvements:
WILLIAM R. KIRTLAND.
JACK R. KIRTLAND
GERALD W. KIRTLAND
WILLIAM W. KIRTLAND JR.
- The following work was performed on Mining Claim:
GRADED ROADS
CLEANED-OUT-AUDITS.
REFILED-WASHES.
OPENED-NEW-YEINS.

INSTRUMENT # 8724623
OFFICIAL RECORDS OF
YAVAPAI COUNTY
PATSY C. JENNEY
REQUEST OF:
WM. KIRTLAND
DATE: 06/24/87 TIME: 10:30
FEE: 5.00
BOOK 1947 PAGE 006 PAGES: 001

INDEXED & MICROFILMED

H.K. CORPORATION by William R. Kirtland
Signatures of Affiant

STATE OF:	Verification. On this date, before me, a Notary Public,	Signature of Notary Public:
COUNTY OF: <u>Yavapai</u>	ss. personally appeared: <u>William R. Kirtland</u>	<u>Karen C. Walser</u>
Date of Verification: <u>6/24/87</u>	who, being duly sworn upon oath, stated that he had read this document and knows of his own knowledge that the facts stated within are true and correct, except for those matters based on information which he believes to be true.	Notary Expiration Date:

OFFICIAL SEAL
KAREN C. WALSER
NOTARY PUBLIC, STATE OF ARIZONA
YAVAPAI COUNTY
My Comm. Expires March 5, 1991

INSTRUCTIONS: Record in Office of County Recorder for County where claim is located before proper BLM office before December 30 each year.

This instrument was recorded or filed at the request of:

RECEIVED
AZ STATE OFFICE
AUG 18 PM 3:57
PHOENIX ARIZONA

CERTIFICATE OF RECORDATION OR FILING

I certify that this instrument was filed or recorded on the date, at the time, in the docket, beginning with the page number, and with the fee number and file number stamped in the top space of this instrument. If the instrument is of multiple pages, the docket and page set forth represent the first page of that instrument and that instrument extends through Docket _____ Page _____.

The recording official is directed to return this instrument or a copy thereof to the above person.

Official Certifying Recordation
BOOK 1947 PAGE 6

Deputy

STATE OF ARIZONA, }
County of _____ } ss.

reby certify that the within instrument wa _____ d and recorded _____ M.

Fee No.: 34122
EJC

In Docket No. _____



INSTRUMENT # 8731872
OFFICIAL RECORDS OF
YAVAPAI COUNTY
PATSY C. JENNEY
REQUEST OF:
T. R. LAND AND MINING CO.
DATE: 08/12/87 TIME: 11:30
FEE: 5.00
BOOK 1962 PAGE 822 PAGES: 001

MICROFILMED

Fee: \$

When Recorded: _____
mailed to: _____

RECEIVED

STATE OF ARIZONA

AUG 20 PM 3:29

PHOENIX, ARIZONA

INDEXED

AFFIDAVIT OF PERFORMANCE OF ANNUAL WORK

State of Arizona

\$ 3	1	P	4	Co	5	St
Bk		Map		Pcl		

County of Yavapai } ss

1. T.R. Land and Mining Co. of John P. Truffa
4422 N ~~18th~~ 18th Place
Phoenix Ariz 85016
 City State Zip

being duly sworn according to law deposes and says that they are a citizen of the United States more than eighteen years of age and that all of the facts set forth in this affidavit are true and correct according to the best of their knowledge, information and belief.

2. That they are personally acquainted with the mining claim named Procton Group
Photo - View 13 hours & all contiguous claims situate in the Flagstaff Mining District,
Yavapai County, Arizona, the location of which is recorded in the office of
 the County Recorder of that County in Book 351, Page 277-278. Notice of
 location is posted in Section 36-35, Township 12 1/2 N, Range 3 W E, G&SRB&M.

3. That between the dates of Sept 1, 1986 and Aug 5, 1987
 at least Five hundred (500.00)
 dollars worth of work and improvements were done and performed upon this claim not including
 location work.

4. The work and improvements were made by and at the expense of John P. Truffa
owner, owners of the mine for the
 purpose of complying with the laws of the United States pertaining to assessments or annual work.

5. John P. Truffa, Juan Herrera, Douglas
(Rusty) W. Blakely and others
 were the names of the persons employed by the owner who labored to do the work and improvements.

6. The work and improvements done were Re. build fence around mill
and extensive site repair roads too and on
the claim. Repair equipment, repair
mine edot and tunnel claim tunnel claim
up deeper and raises in the mine
performed exploration work.

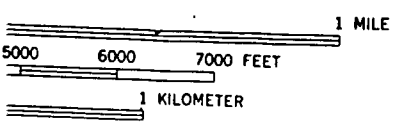
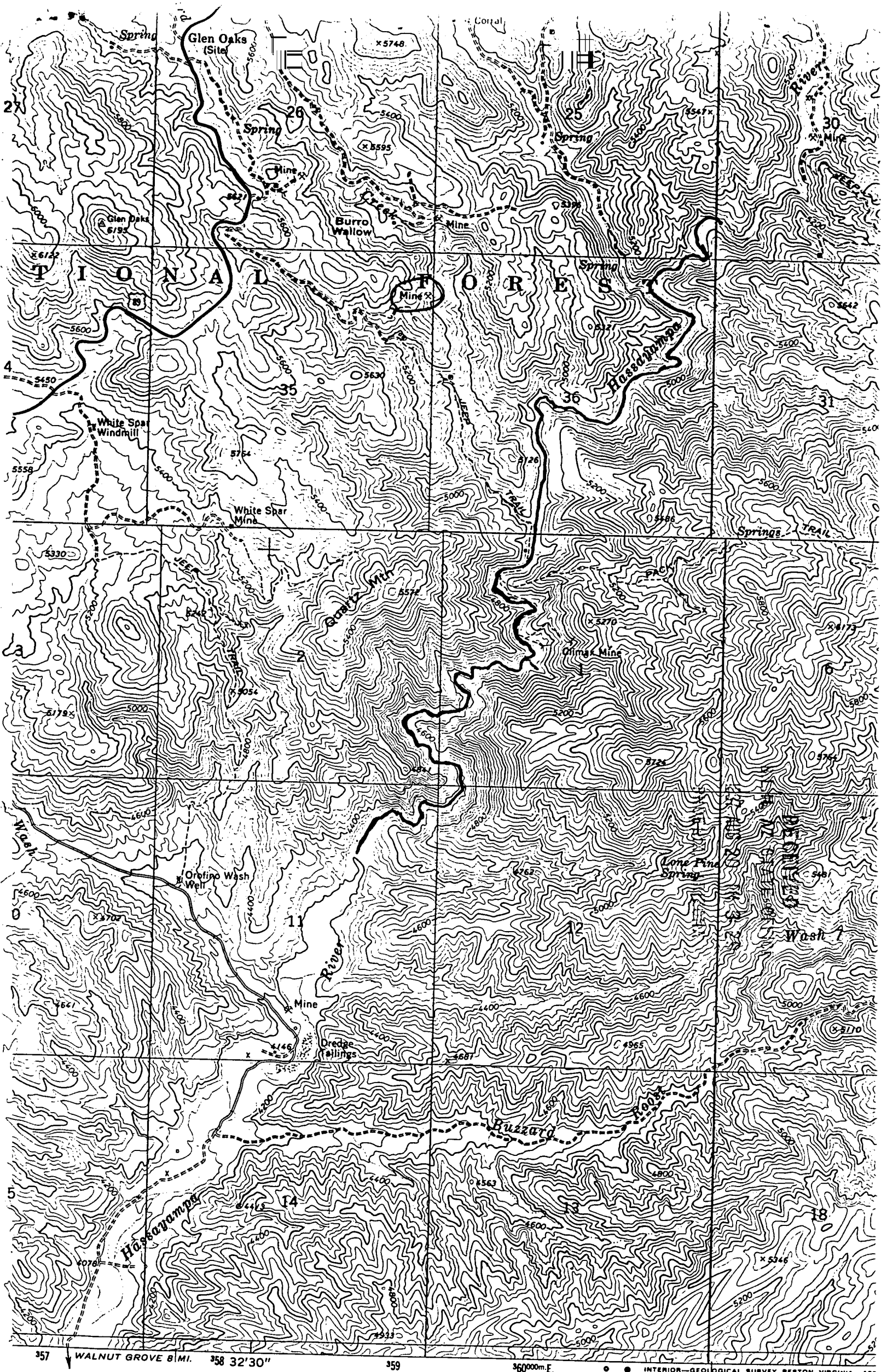
Dated Aug 6, 1987 John P. Truffa
 Signature

SEAL

Subscribed to and sworn before me, a Notary Public, this 6 day of AUGUST,
 1987, by John P. Truffa

My Commission expires 11-14-88 Valerie C. Rains
 Notary Public

B2M serial No. AMC. 34122 thru 34126



● ● INTERIOR—GEOLOGICAL SURVEY, RESTON, VIRGINIA—187
R. 3 W. R. 2 W.

ROAD CLASSIFICATION

Primary highway, hard surface

Secondary highway,

Light-duty road, hard or improved surface



at the request of PATSY C. JENNEY, County Recorder Deputy

T & R Land & Mining Co. 34122

Patricia J. Rice

Pgs. 1 6

MICROFILMED

INDEXED 60

When recorded mail RECEIVED B.L.M. AZ STATE OFFICE OCT 23 1986 7:45 A.M.

Witness my hand and official seal.

County Recorder

Fee: \$

By

Deputy Recorder

PHOENIX, ARIZONA

AFFIDAVIT OF PERFORMANCE OF ANNUAL WORK

State of Arizona

County of Yavapai

Table with columns: \$5, 4, 5, Rec Fee, Co, St

1. T and R Land and Mining Co by John P. Truffa 4422 N 18th Pl Phoenix Arizona 85016

being duly sworn according to law deposes and says that they are a citizen of the United States more than eighteen years of age and that all of the facts set forth in this affidavit are true and correct according to the best of their knowledge, information and belief.

2. That they are personally acquainted with the mining claim named Colector Group situate in the Hassayampal Mining District, Yavapai County, Arizona, the location of which is recorded in the office of the County Recorder of that County in Book 357, Page 277-278. Notice of location is posted in Section 36-35, Township 12 1/2 N, Range 3 W E, G&SRB&M.

3. That between the dates of Sept 1st 1985 and Aug 12, 1986 at least Five hundred dollars \$500.00 dollars worth of work and improvements were done and performed upon this claim not including location work.

4. The work and improvements were made by and at the expense of John P. Truffa owners, owners of the mine for the purpose of complying with the laws of the United States pertaining to assessments or annual work.

5. Barry Ronald and John Truffa See Attains and other lessors were the names of the persons employed by the owner who labored to do the work and improvements.

6. The work and improvements done were Rebuild Edit to mine entrance repair fence, cleanup debris in and out side of mine, repair roads on the claims dig ditch for draining water. Perform exploration work

Dated Aug 12, 1986 John P Truffa Signature

Subscribed and sworn before me, a Notary Public, this 12th day of August 1986, by John P Truffa BOOK 1850 PAGE 901

CANDICE L. FOLTA, NOTARY PUBLIC PHOENIX, ARIZONA MY COMMISSION EXPIRES JULY 31, 1989 Member, Pennsylvania Association of Notaries Candice L Folta Notary Public

Vertical text on the left margin: BLM Serial No. AMC 34122, etc.

RUSH

AFFIDAVIT OF PERFORMANCE OF ANNUAL ASSESSMENT WORK

MN-2 © LawForms 3-80

Project 34122 84653 MSK

Effective Date August 11, 1986 County and State YAVAPAI, ARIZONA

AFFIANT (Name, Address, and Zip Code) 4K CORPORATION OF WILLIAM KIRTLAND 2032 WEST PLACE MESA, ARIZONA 85201

OWNERS OF MINING CLAIM (Names, Addresses, and Zip Codes) SAME

Table with columns: Rec Fee, P, Co, St. Values: \$51, 4, 55

Mining Claim (Name, Number, and Mining District) COCTON GROUP 34 CLAIMS MC # 34122-34126 AND 84653-84654 MASSAYAMPA MINING DISTRICT

Period of Time Covered by this Affidavit (give dates) DECEMBER 1, 1985 AND AUGUST 1, 1986

Recording and Filing Information The Location Notice of this Mining Claim is recorded at Docket 1252 Page 377-378 Mining District, in the Office of the County Recorder of YAVAPAI County, Arizona. The Location Notice is also filed under filing serial number AND 84653-84681 with the proper BLM office Located in PHOENIX in the State of ARIZONA


PURSUANT TO ARS §27-208 and 43-CFR 3833.2 Affiant States:

- 1. Affiant is a citizen of the United States, is over 18 years of age, resides at the above address and is personally acquainted with the above described mining claim.
2. During the period of time stated above, at least \$5000.00 worth of work and improvements were done and performed upon Mining Claim not including the location work of the claim.
3. The work and improvements were made by and at the expense of the above named Owner of Mining Claim for the purposes of complying with the laws of the United States pertaining to assessment or annual work.
4. The following persons were employed by Owner of Mining Claim and labored upon Mining Claim and did the work and improvements: WILLIAM R. KIRTLAND, JACK KIRTLAND, GERALD KIRTLAND, WILLIAM KIRTLAND JR., QUINTEEN HILL.
5. The following work was performed on Mining Claim: Repeated. Filled. Wash-outs. Cleared Boulders - FROM PASSES. GRAVEL - RIGGS.

RECEIVED B.L.M. AZ STATE OFFICE SEP 15 1986 7:45 A.M. PHOENIX, ARIZONA


Signatures of Affiant William R. Kirtland

STATE OF: AZ COUNTY OF: Yavapai Date of Verification 8-20-86 Verification. On this date, before me, a Notary Public, personally appeared: William R. Kirtland who, being duly sworn upon oath, stated that he had read this document and knows of his own knowledge that the facts stated within are true and correct, except for those matters based on information which he believes to be true. Signature of Notary Public: Linda S. Weedon



INSTRUCTIONS: Record in Office of County Recorder for County where claim is located before proper BLM office before December 30 each year.

This instrument was recorded or filed at the request of: 4K CORPORATION OF WILLIAM R. KIRTLAND 2032 WEST PLACE MESA ARIZONA 85201



ING the date, at ir, and with pace of this docket and at and that

34122
846530pm

STATE OF ARIZONA, } ss. I hereby certify that the within instrument was filed and recorded
County of _____, 19____, at _____ M.
In Docket No. _____, Page _____

Fee No.:
INDEXED
MICROFILMED

When recorded mail to: 4K CORPORATION
970 WILLIAM KIRTLAND
2032 W 1ST PLACE
MESA, ARIZONA
85201

RECORDED YAVAPAI COUNTY ARIZONA
Instrument # 27893
Recorded Official Records
of Yavapai County, Arizona.
AUG 20 '85 - 2 25 PM
at the request of William Kirtland
PATSY C. JERNICK, County Recorder Pgs. 1
Deputy: [Signature]

Fee: \$
SP

AFFIDAVIT OF PERFORMANCE OF ANNUAL WORK

State of Arizona }
County of YAVAPAI } ss

1. 4K CORPRATION William Kirtland PRES.
Name
2032 W. 1ST PLACE
Address
MESA, ARIZONA 85201
City State Zip

being duly sworn according to law deposes and says that they are a citizen of the United States more than eighteen years of age and that all of the facts set forth in this affidavit are true and correct according to the best of their knowledge, information and belief.

2. That they are personally acquainted with the mining claims named Cotocton Group
AMC 34 CLAIMS SERIAL # 34122-34136
AND # 84653-84681 situate in the HASSAYAMPA Mining District,
YAVAPAI County, Arizona, the location of which is recorded in the office of
the County Recorder of that County in Book 1252, Page 805-866. Notice of
location is posted in Section 35-36, Township 12 1/2 N, Range 3 W, G&SRB&M.

3. That between the dates of JUNE, 1, 1985 and August 31, 1985
at least FIVE THOUSAND (\$5,000.00)
dollars worth of work and improvements were done and performed upon this claim not including
location work.

4. The work and improvements were made by and at the expense of 4K CORPORATION
owners of the mine for the
purpose of complying with the laws of the United States pertaining to assessments or annual work.

5. William Kirtland SR. JACK Kirtland GERALD Kirtland
WILLIAM Kirtland JR. Quinton Hill
were the names of the persons employed by the owner who labored to do the work and improvements.

6. The work and improvements done were CLEARED ROADS, ReFilled Washes,
Rechanneled Water Supply - Reramped CAMP Site.

RECEIVED
B.I.M. AZ STATE OFFICE
NOV 27 1985

Dated August 18, 1985 Phoenix, ARIZONA William Kirtland
Signature

800-1747 PAGE 328

Subscribed to and sworn before me, a Notary Public, this 20th day of Aug.
19 85, by William Kirtland

OFFICIAL SEAL
DOROTHY J. CLUPPER
NOTARY PUBLIC - ARIZONA
YAVAPAI COUNTY
My Comm. Expires Dec. 15, 1985

Dorothy J. Clupper
Notary Public

34122
AK

STATE OF ARIZONA, } ss. I hereby certify that the within instrument was filed and recorded
County of _____, 19____, at _____ M.
In Docket No. _____, Page _____, at the request of _____

Fee No.:

When recorded mail to: **RECEIVED**
B.L.M. AZ STATE OFFICE
JUN 3 1985
7:45 A.M.
PHOENIX, ARIZONA

Witness my hand and official seal.

County Recorder
By _____
Deputy Recorder

Fee: \$

AFFIDAVIT OF PERFORMANCE OF ANNUAL WORK

State of Arizona }
County of Yavapai } ss

1. Ty R. Land and Mining Co } John P. Truffa }
Name
4427 N 18th Pl }
Address
Phoenix } Arizona } 85016 }
City State Zip

being duly sworn according to law deposes and says that they are a citizen of the United States more than eighteen years of age and that all of the facts set forth in this affidavit are true and correct according to the best of their knowledge, information and belief. (John Henry)

2. That they are personally acquainted with the mining claim named Catton Group }
Crack, Pluto, Vard B, Fresh, A-Square all contiguous claims }
situate in the Haystack Mining District, }
Yavapai County, Arizona, the location of which is recorded in the office of }
the County Recorder of that County in Book 351, Page 277-278. Notice of }
location is posted in Section 36-35, Township 12 1/2 N, Range 34 E, G&SRB&M.

3. That between the dates of Sept 1, 1984 and June 3rd 1985 }
at least Five hundred twenty-five dollars } (575.00) }
dollars worth of work and improvements were done and performed upon this claim not including }
location work.

4. The work and improvements were made by and at the expense of John P. Truffa }
owners of the mine for the }
purpose of complying with the laws of the United States pertaining to assessments or annual work.

5. Barry, Ronalds and John P Truffa }
and others }
were the names of the persons employed by the owner who labored to do the work and improvements.

6. The work and improvements done were Repair roads to and on }
property - Repair equipment, clean ditches }
in mine tunnel & drain water. Mine tunnel }
perform exploratory work

Dated 5-31-85 } John P. Truffa }
Signature

Subscribed to and sworn before me, a Notary Public, this 31st day of May, }
19 85, by JOHN P. TRUFFA

My Commission Expires February 13, 1988 } John A. Willis }
Notary Public

B.L.M. Serial No. 34122 Ty R Land and Mining Co. 34122

Affidavit of Labor Performed and Improvements Made

34122
34127

RB

STATE OF ARIZONA,
County of YAVAPAI

CHRISTOPHER M. FRENCH being duly sworn, deposes and says that he is a citizen of the United States and more than twenty-one years of age, and resides at 3030 E. CLARENDON #7, PHOENIX, AZ, 85016 in MARICOPA County, State of Arizona, and is personally acquainted with the mining claim known as see EXHIBIT "A"

mining claim, situate in HASSAYAMPA Mining District, County of YAVAPAI, State of Arizona, the location notice of which is recorded in the office of the County Recorder of said County, in Book EXHIBIT A of Records of Mines, at page EXHIBIT A; that between the 1ST day of SEPTEMBER, A. D. 1983, and the 1ST day of SEPTEMBER, A. D. 1984, at least

\$ 1500⁰⁰ dollars worth of work and improvements were done and performed upon said claim, not including the location work of said claim. Such work and improvements were made by and at the expense of JOHN TRUFFA

owner of said claim for the purpose of complying with the laws of the United States pertaining to assessment of annual work, and CHRISTOPHER M. FRENCH,
WILLIAM H. HOLLINSHEAD, PAULA MATNEY, MARK ZIEM

PERSONS were the men employed by said owner and who labored upon said claim, did said work and improvements, the same being as follows, to-wit:

- REPAIR OF VEHICLE ON PROPERTY;
- MUCKING ^{OUT} OF MINE DRIFTS;
- ROCK CHIP SAMPLING AND ASSAYING;
- SURVEYING AND GEOLOGIC MAPPING AT 1:20, 1:50 SCALE WITHIN MINES;
- SURVEYING AND GEOLOGIC MAPPING OF SURFICIAL ~~GE~~ FEATURES AT 1:24,000 AND 1:2000 SCALE;
- REPAIR OF MINE BUILDINGS;
- REPAIR OF ACCESS ROADS.

RECEIVED
B.L.M. AZ STATE OFFICE
DEC 27 1984

7:45 A.M.
PHOENIX, ARIZONA

Subscribed and sworn to before me this 27 day of December A. D. 1984

My Commission Expires Aug. 19, 1988

(My commission expires.....)

Christopher M. French

Robert S. Simmons

Notary Public.

EXHIBIT A

CLAIM NAME	AMC SERIAL NUMBER	BOOK/ PAGE
EVA K	34122 ✓	351/278
PLUTO	34123 ✓	351/280
VIVIAN B	34124 ✓	351/281
LOIS H	34125 ✓	351/279
A SQUARE	34126 ✓	351/277
CLIMAX 1	34127 ✓	140/237
CLIMAX 2	34128 ✓	140/238
CLIMAX 3	34129 ✓	140/239
CLIMAX 4	34130 ✓	140/240
CLIMAX 5	34131 ✓	140/241
CLIMAX 6	34132 ✓	140/242
CLIMAX 7	34133 ✓	140/243
CLIMAX 8	34134 ✓	140/244
GOLDEN AGE NO. 5	34135 ✓	147/198
CINDY NO. 1	34136 ✓	247/233

RECEIVED
 B.L.M. AZ STATE OFFICE
 DEC 27 1984
 7:45 A.M.
 PHOENIX, ARIZONA

Christopher M. French

Rubin S. Simmons

My Commission Expires Aug. 19, 1988

STATE OF ARIZONA, } ss. I hereby certify that the within instrument was filed and recorded
County of _____, 19____, at _____ M.
In Docket No. _____, Page _____, at the request of _____

Fee No.: na

When recorded mail to:

Witness my hand and official seal.

County Recorder
By _____
Deputy Recorder

RECEIVED
B.L.M. AZ STATE OFFICE
Fee: \$ MAY 29 1984
7:45 A.M.
PHOENIX, ARIZONA

AFFIDAVIT OF PERFORMANCE OF ANNUAL WORK

State of Arizona }
County of Yavapai } ss

1. T&R Land and Mining Co & John P. Truffa
4422 N 18th Pl
Phoenix Arizona 85016
Name Address City State Zip

being duly sworn according to law deposes and says that they are a citizen of the United States more than eighteen years of age and that all of the facts set forth in this affidavit are true and correct according to the best of their knowledge, information and belief.

2. That they are personally acquainted with the mining claim named Cotator Group
Erak, Pluto, Vincin B, Josh H A-Square all contiguous claims
situate in the Hassayampac Mining District,
Yavapai County, Arizona, the location of which is recorded in the office of
the County Recorder of that County in Book 351, Page 377-278. Notice of
location is posted in Section 36-35, Township 12 1/2 N, Range 3WE, G&SRB&M.

3. That between the dates of Sept 1st 1983 and May 29, 1984
at least Five hundred dollars (\$ 500.00)
dollars worth of work and improvements were done and performed upon this claim not including
location work.

4. The work and improvements were made by and at the expense of John P. Truffa - owner
and Lessor Gerald Galler, owners of the mine for the
purpose of complying with the laws of the United States pertaining to assessments or annual work.

5. John, Barry and Ronald Truffa - Chris
French and others
were the names of the persons employed by the owner who labored to do the work and improvements.

6. The work and improvements done were Repair road to enter the
claims, Repair equipment, clean debris in
mine tunnel and edit, Perform exploration
work.

B.L.M. Serial No. A7MC34122 thru A7MC 34126

Dated 5-29-84 John P Truffa
Signature

Subscribed to and sworn before me, a Notary Public, this 29th day of May,
1984, by John P. Truffa


My Commission expires Nov. 15, 1988 Arthur Ridgeway
Notary Public

34122
8453

STATE OF ARIZONA, } ss. I hereby certify that the within instrument was filed and recorded
County of _____, 19____, at _____ M.

Fee No.: no

In Docket No. _____ Page _____



When recorded mail to: 4K CORPORATION
70 WILLIAM R. KIRTLAND
3033 W 1ST PLACE
MESA, ARIZONA
85201

Rec: S

SA
SP

AFFIDAVIT OF PERFORMANCE OF ANNUAL WORK

RECEIVED

B.I.M. AZ STATE OFFICE

State of Arizona }
County of YAVAPAI } ss

OCT 06 1983

1. 4K CORPORATION WILLIAM R. KIRTLAND PRES. PHOENIX, ARIZONA
Name
3033 W 1ST PLACE
Address
MESA, ARIZ ARIZONA 85201
City State Zip

7:45 A.M.

being duly sworn according to law deposes and says that they are a citizen of the United States more than eighteen years of age and that all of the facts set forth in this affidavit are true and correct according to the best of their knowledge, information and belief.

2. That they are personally acquainted with the mining claim named COTTON-GROUP
34 CLAIMS SERIAL # 34127-34136
AND → " # 84553-84561 situate in the HASSAYAMPA Mining District,
YAVAPAI County, Arizona, the location of which is recorded in the office of
the County Recorder of that County in Book 1202, Page 205-266. Notice of
location is posted in Section 35-36, Township 12 1/2 N, Range 3 W, G&SRB&M.

AMG.

3. That between the dates of JUNE 1, 1982 and September 1983
at least THIRTY FIVE HUNDRED (\$3500.00)
dollars worth of work and improvements were done and performed upon this claim not including
location work.

4. The work and improvements were made by and at the expense of 4K CORPORATION
owners of the mine for the
purpose of complying with the laws of the United States pertaining to assessments or annual work.

5. WILLIAM R. KIRTLAND, JACK R. KIRTLAND, GERALD W. KIRTLAND
W. W. KIRTLAND JR. DAVID DELONG
were the names of the persons employed by the owner who labored to do the work and improvements.

6. The work and improvements done were Rebuilt Roads, Cleaned up Area
AT BEARD (CREEK) SHORING - ADJUT. FLOOR CONTROL AT RIVER

Dated Sept. 28, 1983 4K Corporation by William Kirtland
Signature

Subscribed to and sworn before me, a Notary Public, this 27th day of Sept
19 83 by William R. Kirtland, President
4K Corp
My Commission expires July 25, 1986
Notary Public

Lead- 34122-34136

STATE OF ARIZONA, } ss. I hereby certify that the within instrument was filed and recorded
County of _____, 19____, at _____ M.
In Docket No. _____, Page _____, at the request of _____

Fee No.:
updated me

When recorded mail to:

Witness my hand and official seal.

County Recorder

By _____ Deputy Recorder

Fee: \$

AFFIDAVIT OF PERFORMANCE OF ANNUAL WORK

State of Arizona }
County of Yavapai } ss

1. TR Land and Mining Co John P Truffa
4422 N 18th Pl Phoenix Phoenix 85016
Address City State Zip

RECEIVED
AZ STATE OFFICE
NOENIX, ARIZONA
MAY 11 12 00 PM '83

being duly sworn according to law deposes and says that they are a citizen of the United States more than eighteen years of age and that all of the facts set forth in this affidavit are true and correct according to the best of their knowledge, information and belief.

A-Square Eva K Forest

That they are personally acquainted with the mining claim named Catoctor Group all Categor Group situate in the Hassayampio Mining District, Yavapai County, Arizona, the location of which is recorded in the office of the County Recorder of that County in Book 351, Page 277W 278. Notice of location is posted in Section 35-36, Township 12th N, Range 3 W, G&SRB&M.

*1MM
read No
MC
4/22
then
4126*

That between the dates of Sept 1st 1982 and May 10, 1983 at least Five hundred dollars \$ 500⁰⁰ dollars worth of work and improvements were done and performed upon this claim not including location work.

The work and improvements were made by and at the expense of John P Truffa owner and Gerald Gellar, owners of the mine for the purpose of complying with the laws of the United States pertaining to assessments or annual work.

John Truffa Barry and Ronald Truffa Chris French and others were the names of the persons employed by the owner who labored to do the work and improvements.

The work and improvements done were Performed exploration work road repair on and to the claims. clear debris inside the mine repair equipment and fence.

Dated May 11, 1983 John P Truffa
Signature

Subscribed to and sworn before me, a Notary Public, this 11th day of May, 1983, by John P. Truffa

My Commission expires Nov 13, 1980 Walter A. Ridgeway
Notary Public

Lead 34127-34136

STATE OF ARIZONA, } ss. I hereby certify that the within instrument was filed and recorded
County of _____, 19____, at _____ M.
In Docket No. _____, Page _____, at the request of _____

Fee No.:

updated

When recorded mail to:

Witness my hand and official seal.

County Recorder

By _____
Deputy Recorder

Fee: \$

AFFIDAVIT OF PERFORMANCE OF ANNUAL WORK

State of Arizona }
County of Yavapai } ss

RECEIVED
AZ STATE OFFICE
11 12 00
PHOENIX, ARIZONA
1983

1. T & R Land and Mining Co John P. Truffa
Name
4422 N 18th Pl
Address
Phoenix Arizona 85016
City State Zip

being duly sworn according to law deposes and says that they are a citizen of the United States more than eighteen years of age and that all of the facts set forth in this affidavit are true and correct according to the best of their knowledge, information and belief.

That they are personally acquainted with the mining claim named Sub Claim Dupax thru E-Dallen situate in the Hessyanpur Mining District,

Yavapai County, Arizona, the location of which is recorded in the office of the County Recorder of that County in Book (148) (247), Page (237) 233. Notice of location is posted in Section 1, Township 12 N, Range 3 W, G&SRB&M.

That between the dates of Sept 7, 1982 and May 10, 1983 at least One thousand and fifty dollars (\$1050.00) dollars worth of work and improvements were done and performed upon this claim not including location work.

The work and improvements were made by and at the expense of John P. Truffa owner and Gerald Galler-Lessard, owners of the mine for the purpose of complying with the laws of the United States pertaining to assessments or annual work. Ronald Barry and John Truffa - Chris French and others were the names of the persons employed by the owner who labored to do the work and improvements.

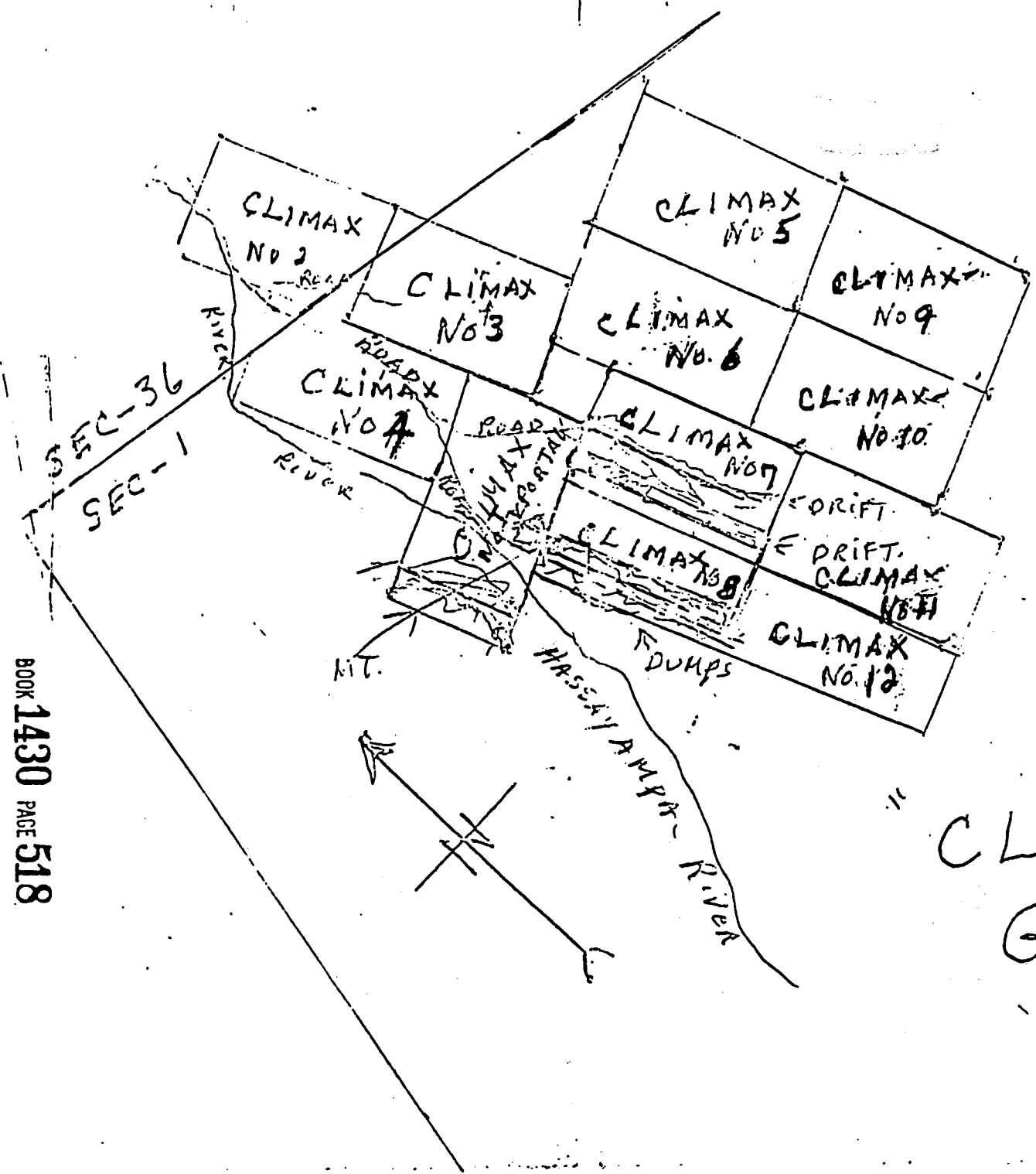
The work and improvements done were Exploration work, repair ladder in mine, road repair to and on the claim, Repair equipment, Drain Cist clean up debris in the mine

Dated May 11, 1983 John P. Truffa
Signature

Subscribed to and sworn before me, a Notary Public, this 11th day of May, 1983, by John P. Truffa

My Commission expires My Commission Expires Nov. 15, 1986 Verke A. Ridgeway
Notary Public

RECEIVED
B.L.M. AZ STATE OFFICE
MAY 11 11 58 AM '83
PHOENIX, ARIZONA



"CLIMAX"
GROUP

BOOK 1430 PAGE 518

I do hereby certify that the within instrument was filed and recorded at the request of

Wm. Kirtland
215

on **SEP 13 '82-4 20 PM** o'clock book **1485** Official Records Page

Records of Yavapai County, Arizona. WITNESS my hand and official seal the day and year first above written.

PATSY C. JENNEY, County Recorder

By *Jinda Weedon* Deputy

Witness my hand and official seal.

County Recorder

Fee: \$ *5.00*

By

Deputy Recorder

When recorded mail to:

AFFIDAVIT OF PERFORMANCE OF ANNUAL WORK

State of Arizona

County of YAVAPAI

ss

file 34122-34126
34127-34136
84653-84681

1. 4 K. CORPORATION, WILLIAM KIRTLAND PRES.
Name
2032 W 1ST PLACE
Address
MESA, ARIZONA 85201
City State Zip

updated reg

being duly sworn according to law deposes and says that they are a citizen of the United States more than eighteen years of age and that all of the facts set forth in this affidavit are true and correct according to the best of their knowledge, information and belief.

2. That they are personally acquainted with the mining claim named CLIMAX GROUP
12 CLAIMS situate in the HASSAYAMPAI Mining District,
YAVAPAI County, Arizona, the location of which is recorded in the office of
the County Recorder of that County in Book 140-147-247, Page 237-244-198-233. Notice of
location is posted in Section I 36, Township 12-12 1/2, Range 3W, G&SRB&M.

3. That between the dates of September 1, 1981 and September 1, 1982
at least FIFTEEN HUNDRED (\$ 1500.00)
dollars worth of work and improvements were done and performed upon this claim not including
location work.

4. The work and improvements were made by and at the expense of 4K CORP.
WILLIAM KIRTLAND, PRES., owners of the mine for the
purpose of complying with the laws of the United States pertaining to assessments or annual work.

5. WILLIAM KIRTLAND, SCOTT KIRTLAND, JACK R. KIRTLAND
DAVID DELANEY, CLARA MAURIA CARLOS VAUGH
were the names of the persons employed by the owner who labored to do the work and improvements.

6. The work and improvements done were CLEARING ROADS, OPENING
TRUCKS, FILLING WASHOUTS

ARIZONA STATE OFFICE
BU. LAND MANAGEMENT

SEP 15 1982

7:45 A.M.
PHOENIX, ARIZONA

Dated September 13, 1982 William Kirtland
Signature

Subscribed to and sworn before me, a Notary Public, this 13 day of September,
1982, by _____

My Commission Expires Aug. 19, 1985
My Commission expires _____
William Kirtland
Notary Public

300x **1485** FILE **215**

I do hereby certify that the within instru was filed and recorded at the request of Wm Kirtland on SEP 13 '82-4 20 PM o'clock book 1485 Official Records Page 914 Records of Yavapai County, Arizona. WITNESS my hand and official seal the day and year first above written.

PATSY G. JENNEY, County Recorder
By Jonda Weedon Deputy

When recorded mail to:

below

Witness my hand and official seal.

County Recorder

Fee: SP

By

Deputy Recorder

50

AFFIDAVIT OF PERFORMANCE OF ANNUAL WORK

State of Arizona

County of YAVAPAI } ss

34122-34126
34127-34136
84653-84681

1. 4K CORPORATION, WILLIAM KIRTLAND PRES.
Name
2032 W 1ST PLACE
Address
MESA, ARIZONA, 85201
City State Zip

being duly sworn according to law deposes and says that they are a citizen of the United States more than eighteen years of age and that all of the facts set forth in this affidavit are true and correct according to the best of their knowledge, information and belief.

2. That they are personally acquainted with the mining claim named COTACON GROUP

34 CLAIMS 4K ITHACONIC
situate in the MESAYAVAPAI Mining District,
YAVAPAI County, Arizona, the location of which is recorded in the office of

the County Recorder of that County in Book 1252, Page 309-366. Notice of location is posted in Section 1-25-26 35 36, Township 12-12 2, Range 3 W, G&SRB&M.

KATHLEEN CARTER LIZ CARY

3. That between the dates of September 1, 1981 and September 1, 1982 at least thirty seven thousand (\$ 37000.00) dollars worth of work and improvements were done and performed upon this claim not including location work.

4. The work and improvements were made by and at the expense of 4K CORP. WILLIAM KIRTLAND PRES., owners of the mine for the purpose of complying with the laws of the United States pertaining to assessments or annual work.

5. WILLIAM KIRTLAND, GERALD KIRTLAND, JACK R. KIRTLAND, DEAN DELANEY, CLARENCE W. WILSON, CARLOS VAUGHN were the names of the persons employed by the owner who labored to do the work and improvements.

6. The work and improvements done were CLEARING ROADS - CLEARING CUT
CLAIMS OPENING NEW TUNNELS BUILDING NEW
CAMP ECT

ARIZONA STATE OFFICE
BU. LAND MANAGEMENT

SEP 15 1982

7:45 A.M.
PHOENIX, ARIZONA

Dated September 15, 1982 William Kirtland Signature

Subscribed to and sworn before me, a Notary Public, this 13 day of September, 1982 by _____

My Commission Expires Aug. 19, 1985
My Commission expires

BOOK 1485 PAGE 214

Notary Public

PATSY C. JENNEY, County Recorder
By Kathleen Gonzalez Deputy

RECORDED MICROFILMED

Affidavit of Labor Performed and Improvements Made

4422 N 18th Pl
Phoenix Ariz. 85016



3
375
30126
dated

STATE OF ARIZONA, }
County of Yavapai } ss.

J. R. Land and Mining Co - John P. Truffa being duly sworn, deposes and

says that he is a citizen of the United States and more than twenty-one years of age, and resides at Phoenix in Maricopa County, State of Arizona, and is personally acquainted with the mining claim known as Cotocum Group - A-Square, Eva K

Jois H, Pluto and Vivian all contiguous claims mining claim, situate in Harvey Camp Section 36 35 Twp 15 N R 3 W E

Mining District, County of Yavapai, State of Arizona, the location notice of which is recorded in the office of the County Recorder of said County, in Book 351 of Records of Mines, at page 277, 278; that between the 1st day of Sept, A. D. 1981,

and the 22nd day of Feb A. D. 1982 at least 600⁰⁰

Six Hundred dollars worth of work and improvements were done and performed upon said claim, not including the location work of said claim. Such work and improvements were made by and at the expense of John P. Truffa


and 4K Corp owner of said claim for the purpose of complying with the laws of the United States

pertaining to assessment of annual work, and John P. Truffa - 4K Corp
Kutlands - Gene Kuesel, Paul Henderson
and others

were the men employed by said owner and who labored upon said claim, did said work and improvements, the same being as follows, to-wit:

Performed exploration work - clean up edict and drained water. dug ditch clean debris inside of mine repaired equipment and leach pad, and fence repaired roads on the claims

B.L.M. Filed	Name of Claims
<u>Feb 9, 1979</u>	<u>Eva K.</u>
<u>34122</u>	<u>Pluto</u>
<u>34123</u>	<u>Vivian B.</u>
<u>34124</u>	<u>Jois H.</u>
<u>34125</u>	<u>A square</u>
<u>34126</u>	



Subscribed and sworn to before me this 20 day of February A. D. 1982

My Commission Expires August 25, 1985
(My commission expires

John P. Truffa
Notary Public.

34122-26
84053-81

STATE OF ARIZONA, County of Yavapai—ss

I do hereby certify that the within instrument was filed and recorded at the request of William Kirtland

on DEC 17 '81 - 1:20 PM o'clock 1431 book 246 Official Records Page
Records of Yavapai County, Arizona. WITNESS my hand and official seal the day and year first above written.

PATSY C. JENNEY, County Recorder
By [Signature], Deputy

When recorded mail to: 4K CORPORATION
WILLIAM KIRTLAND
619 S. COPPER LANE
APACHE JUNCTION
ARIZONA 85220

Witness my hand and official seal.

County Recorder

Fee: \$

By _____ Deputy Recorder

3

AFFIDAVIT OF PERFORMANCE OF ANNUAL WORK

State of Arizona

County of YAVAPAI } ss

1. 4K CORPORATION WILLIAM KIRTLAND PRES.
Name
619 S. COPPER LANE
Address
APACHE JUNCTION ARIZONA 85220
City State Zip

Updated CP

being duly sworn according to law deposes and says that they are a citizen of the United States more than eighteen years of age and that all of the facts set forth in this affidavit are true and correct according to the best of their knowledge, information and belief.

2. That they are personally acquainted with the mining claim named COTOCTON GROUP
34 CLAIMS SERIAL # 34122-34126
AND " 84653-84681 situate in the HASSAYAMPA Mining District,
YAVAPAI County, Arizona, the location of which is recorded in the office of
the County Recorder of that County in Book 1252³⁵¹, Page 805-811²⁷⁷⁻²⁷⁸. Notice of
location is posted in Section 35-36²⁵⁻²⁶, Township 12 1/2 N, Range 3W, G&SRB&M.

3. That between the dates of JUNE 1, 1980 and SEPTEMBER 1, 1981
at least FIFTEEN THOUSAND (\$15,000.00)
dollars worth of work and improvements were done and performed upon this claim not including
location work.

4. The work and improvements were made by and at the expense of 4K CORPORATION
owners of the mine for the
purpose of complying with the laws of the United States pertaining to assessments or annual work.

5. WILLIAM KIRTLAND SR., WILLIAM KIRTLAND JR., JACK R. KIRTLAND, GERALD KIRTLAND
DAVID DELANEY, CARLOS SANCHEZ, WILLIAM CLAUSE, WAYNE RISSOR
were the names of the persons employed by the owner who labored to do the work and improvements.

6. The work and improvements done were REBUILT ROADS, REMOVED APPROXIMATE 1000 TONS
OF CAYE-INS, SHORING, CAPING SHAFT, BUILDING APPROACHES TO LOWER
YRIN, FLOOD CONTROL AT RIVER. ECT.

B. L. MAZ STATE OFFICE
DEC 28 1981
10:00 A.M.
PHOENIX, ARIZONA

Dated 12-15-81 William Kirtland Sr.
Signature

Subscribed to and sworn before me, a Notary Public, this 15th day of December,
1981, by WILLIAM KIRTLAND SR.

My Commission expires Nov 26 1984 Janet M. Sullivan
Notary Public

Records of Yavapai County, Arizona. WITNESS my hand and official seal the day and year first above written.

INDEXED MICROFILMED

PATSY C. JENNEY, County Recorder
By Dorothy J. Clupper Deputy



file
34122
34126
1980 +
1981
attached

Affidavit of Labor Performed and Improvements Made

STATE OF ARIZONA, }
County of Yavapai } ss.

John P. Truffa being duly sworn, deposes and says that he is a citizen of the United States and more than twenty-one years of age, and resides in Phoenix in Maricopa County, State of Arizona, and is personally acquainted with the mining claim known as A-Square, Oak, Loure H,

Pluto and Kurus - all contiguous claims mining claim, situate in Harveyanpei

Mining District, County of Yavapai, State of Arizona, the location notice of which is recorded in the office of the County Recorder of said County, in Book 351 of Records of Mines, at page 297-278; that between the 1st day of Sept, A. D. 1980, and the 21st day of Mar, A. D. 1981, at least 600


six hundred dollars worth of work and improvements were done and performed upon said claim, not including the location work of said claim. Such work and improvements were made by and at the expense of John P. Truffa and YK Corp.

owner of said claim for the purpose of complying with the laws of the United States pertaining to assessment of annual work, and John P. Truffa Milton and Jim Van Raden. Harold Dowdell and YK Corp.

were the men employed by said owner and who labored upon said claim, did said work and improvements, the same being as follows, to-wit: Performed exploration work, Repaired ladders and benches in the stopes inside the mine, cleaned up debris on tunnel areas - and tracks opened up entrances damaged by heavy snow fall. Repaired roads on and to the claims

Information for BLM - Serial No assigned to claims HMC. 34122 thru 34126

Oct 25 1981



Subscribed and sworn to before me this 19th day of March, A. D. 1981

John P. Truffa
Linda S. Weedon
Notary Public.

(My commission expires July 25, 1982)

updated 4-3-81 n29

I do hereby certify that the within instrument was filed and recorded at the request of you on APR 23 '80 - 8 30 AM o'clock Book 1293 Official Records Page 819
Records of Yavapai County, Arizona. WITNESS my hand and official seal the day and year first above written.

PATSY C. JENNEY, County Recorder
By [Signature] Deputy

RECEIVED OFFICE
JUN 9 11 41 AM '80

Affidavit of Labor Performed and Improvements Made

RECORDED YAVAPAI COUNTY ARIZONA
DEC 3 10 09 AM '80
RECEIVED OFFICE
AZ STATE DEPT

STATE OF ARIZONA, }
County of Yavapai } ss.
T & R Land and Mining Co. John P. Truffa being duly sworn, deposes and says that he is a citizen of the United States and more than twenty-one years of age and resides at Phoenix in Maricopa County, State of Arizona, and is personally acquainted with the mining claim known as A-Square, Eva K, Louise H

Photo and Vivian - all drawn as Coterminous Group all contiguous claims mining claim, situate in Hasayampia

Blk M Serial No 47MC 34122 thru 34126 277-278
Mining District, County of Yavapai, State of Arizona, the location notice of which is recorded in the office of the County Recorder of said County, in Book 357 of Records of Mines, at page 277-278; that between the 1st day of Sept, A. D. 1979,

and the 17 day of Apr, A. D. 1980, at least 600 dollars worth of work and improvements were done and performed upon said claim, not including the location work of said claim. Such work and improvements were made by and at the expense of John P. Truffa and 4K Corp

owner of said claim for the purpose of complying with the laws of the United States pertaining to assessment of annual work, and John Truffa and 4K Corp

were the men employed by said owner and who labored upon said claim, did said work and improvements, the same being as follows, to-wit:

Intell equipment for leaching and crushing also recover minerals - Exploratory work, Repair Tunnels and adit - Repair road to and on the properties (Claims)

Bk M Serial No's	Name of Claim
<u>AMC 34122</u>	<u>Eva K.</u>
<u>AMC 34123</u>	<u>Photo</u>
<u>AMC 34124</u>	<u>Vivian B.</u>
<u>AMC 34125</u>	<u>LOIS H. A Square</u>
<u>AMC 34126</u>	<u>A Square</u>

EMILY JOY NOTARY PUBLIC
PHOENIX ARIZONA

Bk M annual Assessment Notes 1980 Filed 12/5/80 by J. P. Truffa and person John P. Truffa

Subscribed and sworn to before me this 17 day of April, A. D. 1980

(My commission expires Sept 28, 80) Emily Joy Montgomery Notary Public.

Updated 4-3-81 nlg

I do hereby certify that the instrument was filed and recorded at the request

on APR 23 '80 - 8 30 A

o'clock Book 1293 Official Records page 819

John P. Truffa

34122

Records of Yavapai County, Arizona. WITNESS my hand and official seal the day and year first above written.

PATSY C. JENNEY, County Recorder

By [Signature] Deputy

RECEIVED OFFICE JUN 9 11 41 AM '80

Affidavit of Labor Performed and Improvements Made



STATE OF ARIZONA, County of Yavapai } ss.

T & R Land and Mining Co. John P. Truffa being duly sworn, deposes and says that he is a citizen of the United States and more than twenty-one years of age, and resides at Phoenix in Maricopa County, State of Arizona, and is personally acquainted with the mining claim known as A-Square, Eva K. Louser, Pleito and Vivian - all known as Cotator Group all contiguous claims mining claim, situate in Hasaayampai

Mining District, County of Yavapai, State of Arizona, the location notice of which is recorded in the office of the County Recorder of said County, in Book 351 of Records of Mines, at page 34126-277-278; that between the 1st day of Sept, A. D. 1979, and the 17 day of Apr, A. D. 1980, at least 600 or Six hundred dollars worth of work and improvements were done and performed upon said claim, not including the location work of said claim. Such work and improvements were made by and at the expense of John P. Truffa and 4K Corp

Bh M. Serrano ATMC 34122


owner of said claim for the purpose of complying with the laws of the United States pertaining to assessment of annual work, and John Truffa and 4K Corp were the men employed by said owner and who labored upon said claim, did said work and improvements, the same being as follows, to-wit: Intell equipment for leaching and crushing and to recover minerals - Exploratory work, Repair Tunnels and adit - Repair road to and on the properties (Claims)

Updated 4-3-81 nlg

Subscribed and sworn to before me this 17 day of April, A. D. 1980

(My commission expires Sept. 28, 80)

John P. Truffa
Emily Joy Montgomery Notary Public



M 4-10-80

BUREAU OF LAND MANAGEMENT
1980 JUL -9 AM 11:49

**Affidavit of
Labor Performed and
Improvements Made**

Dated....., 19.....

STATE OF ARIZONA }
County of Maricopa } ss.

I hereby certify that the within in-
strument was filed and recorded at
request of.....

Book.....

In Docket.....

on page.....

Witness my hand and official seal
the day and year aforesaid.

.....
County Recorder.

By.....
Deputy Recorder.



1980 JUL 9 11:49 AM

DS 34122-34126
OK to process

STATE OF ARIZONA, } I hereby certify that the within instrument was filed and recorded
County of _____ } ss. _____, 19____, at _____ M.
In Docket No. _____, Page _____, at the request of _____

Fee No.:

When recorded mail to:

Witness my hand and official seal.

County Recorder

Fee: \$

By _____

Deputy Recorder

AFFIDAVIT OF PERFORMANCE OF ANNUAL WORK

State of Arizona }
County of YAVAPAI } ss

AMC 34122 then
AMC 34126

1. 4K Corporation, William Kirtland Pres.
Name
619 South Copper Drive
Address
Apache Junction Arizona 85220
City State Zip

being duly sworn according to law deposes and says that they are a citizen of the United States more than eighteen years of age and that all of the facts set forth in this affidavit are true and correct according to the best of their knowledge, information and belief.

2. That they are personally acquainted with the mining claim named COTOCTON
GROUP 5 Claims situate in the HASSAYAMPAI Mining District,
A. Square, Eva K. Louise H. Pluto, and Vivian
YAVAPAI County, Arizona, the location of which is recorded in the office of
the County Recorder of that County in Book 351, Page 277-278. Notice of
location is posted in Section _____, Township _____, Range _____, G&SRB&M.

3. That between the dates of September 1, 1978 and August 1, 1979
at least Twenty five thousand (\$25,000.00)
dollars worth of work and improvements were done and performed upon this claim not including
location work.

4. The work and improvements were made by and at the expense of 4K Corp.
and John Truffa, owners of the mine for the
purpose of complying with the laws of the United States pertaining to assessments or annual work.

5. William Kirtland, Jack R. Kirtland, Al Murray, Bobby
Shoots, John Truffa,
were the names of the persons employed by the owner who labored to do the work and improvements.

6. The work and improvements done were Building new roads, Opening Mine
tunnels, Building Leaching pad and pond, Running one
mile of fencing, ect.

RECEIVED
B. L. M. AZ STATE OFFICE

OCT 22 1979

Dated 10:00 A.M. PHOENIX, ARIZONA September 1, 1979 William Kirtland
Signature

Subscribed to and sworn before me, a Notary Public, this 10th day of September,
19 79, by William Kirtland

My Commission expires 2/14/81
Madhama
Notary Public

acknowledged
Dec. 3, 1979

34122

STATE OF ARIZONA, County of Yavapai—ss 22168

I do hereby certify that the within instrument was filed and recorded at the request of John P. Truffa
on JUL 26 79 - 10 50 AM o'clock Book 1232 Official Records Page 496

Records of Yavapai County, Arizona. WITNESS my hand and official seal the day and year first above written.

John P. Truffa
4422 W. 8th Pl

INDEXED

Microfilm

PATSY C. JENNEY, County Recorder


By *Debbie Regalado* Deputy

Phx A2
85016

Affidavit of Labor Performed and Improvements Made

AME
34122 -
34126

STATE OF ARIZONA,
County of Yavapai } ss.



T & R Land and Mining Co. *John P. Truffa* being duly sworn, deposes and

says that he is a citizen of the United States and more than twenty-one years of age, and resides at Phoenix in Marcopa County, State of Arizona, and is personally

acquainted with the mining claim known as A-Square, Eva K., Joseph H. Pluto and Vivian all known as the Cotton Group all contiguous claims mining claim, situate in Harveyampa

B.M. Serial Nos
AMC 34122 thru 34126

Mining District, County of Yavapai, State of Arizona, the location notice of which is recorded in the office of the County Recorder of said County, in Book 351 of Records of Mines, at pages 277-278; that between the 1st day of September, A. D. 1978,

and the 17th day of July, A. D. 1979, at least 600⁰⁰

Six hundred dollars worth of work and improvements were done and performed upon said claim, not including the location work of said claim. Such work and improvements were made by and at the expense of T & R Land and Mining Co., John P. Truffa and 4-K Corp.

owner of said claim for the purpose of complying with the laws of the United States pertaining to assessment of annual work, and John, Barry and Ronald Truffa and 4K Corp employees

were the men employed by said owner and who labored upon said claim, did said work and improvements, the same being as follows, to-wit: Cleaned road and graded road for access to and on the property. Cleaned up rock falls inside main adit, performed work and installed mineral recovery equipment.

acknowledged
9-5-79
BS

RECEIVED
B.L.M. AZ STATE OFFICE

AUG 30 11 25 AM '79
PHOENIX, ARIZONA

Subscribed and sworn to before me this 26 day of July, A. D. 1979
John P. Truffa
Ed S. Weed
Notary Public.

(My commission expires July 25, 1982)

BOOK **1232** PAGE **496**

NOTICE!!

These documents have been scanned!

Do not place un-scanned documents beneath this notice!

Do not remove this notice from this file!

GPO Jacket No. 560-102
Print Order 61549
Rise Business Services, LLC
Job=AZ15 9/23/2019



Box Number= AZ15272



Claim Begin-End: AMC034122-AMC034126

5 Miscellaneous



AZ15272-6

AMC031512-AMC034315

O John P. Truffa (1411 Janak
and Murray Co) are the
Sole Owners of the follow
ing claims

AMC 84653 thru 84662
AMC: 84663 thru 84681

Please change records
to show change of
ownership.

John P. Truffa

B. L. ...
DEC 24 1981
10:30 A.M.
P.O. ...

D. ...
7/6 ...
P. ... ONA

RECEIVED
B.L.M. AZ STATE OFFICE
CASH ...
OCT 10 12 51 PM '89
CLAIM ...
THIS IS ...
AND ...
PAGE ...

PATSY C. JENNEY, County Recorder
By *Janet Weedon* Deputy

*Mr. Jack Kirtland
4K Corporation
9980 Tapaya
Cathedral City, Calif 92234*

Notice

T & R Land and Mining Company
4422 North 18th Place
Phoenix, Arizona 85016
February 18, 1981

Nov 24, 1981

Mr. Jack Kirtland
4K Corporation
619 South Copper Lane
Apache Junction, AZ 85220

*B. L. ...
11/16/81
PL. JNA*

Dear Mr. Kirtland:

Under Section 18 page 8 of the Mining Lease and Option the T & R Land and Mining Company has the right to terminate the lease, upon twenty (20) days written notice to you, in the event you should be in default. You are certainly in default and failed to correct said default in a reasonable manner.

The Notice of Termination has been given to you in compliance with the agreement, a copy was *certified* to you and sent to 69980 Tapaya Cathedral City, California 92234. The new address you gave me and a copy was *certified* to you and Bill Kirtland at 619 South Copper Lane, Apache Junction, AZ 85220, the address given in this agreement.

The twenty days have expired on *Nov 23, 1981*. You have failed to do anything about this. It would appear to be too late to correct any default. You may therefore consider that the Mining Lease and Option of January 13, 1979 is cancelled. Please acknowledge receipt of this cancellation.

Very truly yours, *John P. Truffa*

a notice of our intention to terminate

Registered No 25766

John P. Truffa
T & R Land and Mining Company

Nov 2, 1981 a registered letter was sent, on Nov 1981 - received and signed for.

Check No 2125 Drawn on 16-4-33805-315-1 Received 11/12, 1981

BOOK 1430 PAGE 519

*Nov 23, 1981 Received Check No 2125 drawn on 16-4-33805-315
remained unpaid Reason Not sufficient funds*

OCT 10 12 51 PM '81

RECEIVED
M.L.M. & SONS OFFICE
CASH
NO.

B.L.M. ...

DEC 16 1981

10:00 A.M.

PHOENIX, ARIZONA

LEASE AND OPTION

THIS LEASE AND OPTION, made and entered into as of the ^{T & R. Land & Mining Co} 13 day of January, 1979, by and between ~~JOHN P. TRUFFA~~ ^{Phoenix} Superior, Arizona, hereinafter called "TRUFFA," and 4K CORPORATION, an Arizona corporation, hereinafter called "4K"

W I T N E S S E T H :

WHEREAS, TRUFFA represents that he is the owner of fifteen (15) lode mining claims located in the Hassayampa Mining District, near Prescott, County of Yavapai, State of Arizona, (said property hereinafter called the "Mining Property," and being more particularly described in Exhibit "A" hereto); and

WHEREAS, 4K desires to obtain and TRUFFA is willing to grant to 4K a lease and an exclusive option to purchase the Mining Property upon the terms and conditions hereinafter provided;

NOW, THEREFORE, in consideration of the payment to TRUFFA of Five Hundred Dollars (\$500.00), the receipt of which is hereby acknowledged, and in consideration of the mutual covenants and agreements hereinafter set forth, the parties hereto agree as follows:

Section 1. Lease

TRUFFA leases to 4K the Mining Property, together with all improvements, hereditaments, appurtenances, rights, privileges, and franchises incident or belonging to said Mining Property.

Section 2. Option

TRUFFA grants to 4K an exclusive option to purchase TRUFFA'S interest in the Mining Property. The option may be exercised

DEC 16 1981
10:00 AM
PITTSBURGH, PENNSYLVANIA

labor is to apply, and shall not be performed elsewhere, even though such performance elsewhere may tend to develop the claim or group of claims.

Section 17. Amendments, Relocations, and Patents

4K may amend the unpatented mining claims included in the Mining Property or relocate them in the name of TRUFFA. All expenses authorized or incurred by 4K in connection with amending or relocating unpatented mining claims, or in connection with patent proceedings, shall be borne by 4K. The rights of 4K and TRUFFA under this Lease and Option shall extend to any amended, relocated, or newly patented mining claim, and the parties agree to deliver to the Escrow Agent named in Section 22. all new or amended instruments and instructions required to reflect such amendments, relocations, or patents.

Section 18. Forfeiture or Termination and Surrender by 4K

(a) If, at any time, 4K shall violate or fail to comply with the provisions of this Lease and Option, including the failure to make any monthly payments when due under Section 4, and if said nonfulfillment or nonperformance shall continue for a period of twenty (20) days after written notice has been given to it by TRUFFA, then, upon the expiration of said twenty (20) day period, all rights of 4K, except as provided in Section 19., shall terminate and all payments theretofore made shall be retained by TRUFFA as full compensation as rental for the use and occupancy of said Mining Property, as the consideration for which this Lease and Option is given, and as liquidated damages, and all liabilities and obligations of 4K of any kind, character, or description, including any liability for any payments under Section 4. then

Section 25. Notices

All notices herein provided for may be given by mail to the following addresses until otherwise changed by written request of the parties:

To: 4K CORPORATION
619 South Copper Lane
Apache Junction, AZ 85220

To: JOHN P. TRUFFA
4422 N. 18th Place
Phoenix, Arizona 85016

B. L. M. ...
DEC 16 1981
10:00 A.M.
PHOENIX, ARIZONA

Section 26. Inurement

Time is of the essence of this Lease and Option. The terms, provisions, covenants and agreements herein contained shall extend to, be binding upon and inure to the benefit of the heirs, successors, representatives and assigns of the parties hereto.

IN WITNESS WHEREOF, the parties hereto have executed this Lease and Option, in triplicate, as of the day and year first above written.

John P. Truffa

JOHN P. TRUFFA
4K CORPORATION, an Arizona corporation

By *Jack R. Kistland*

Secretary-Treasurer

STATE OF ARIZONA)
County of *MARICOPA*)

The foregoing instrument was acknowledged before me this 13th day of January, 1979, by JOHN P. TRUFFA.

Virginia M Hall

Notary Public

My commission expires: April 20, 1982

STATE OF ARIZONA)
County of MARICOPA)

The foregoing instrument was acknowledged before me this
13th day of January, 1979, by JACK R. KIRTLAND,
Secretary-Treasurer of 4K CORPORATION, an Arizona corporation,
on behalf of the corporation.

Virginia M Hall
Notary Public

My commission expires: April 20, 1982

B. L. H. ...
DEC 16 1981
10. ...
PI. ... AZONA

... of your records... March 18, 1980... should be filed in this office on or before... the original must show the work done during the period from September 1, 1979 to about September 1, 1980.

Sincerely,

ATTN: 4 K Corporation & TAR Land and Mining - John P. Truffa
William Kirtland
619 S. Copper Lane
Apache Junction, Arizona 85220

4422 N 18th Pl
Phoenix AZ
85016
Robert L. Peterson
Chief, Branch of Records
& Data Management

Gentlemen:

This letter is to identify the serial numbers we have assigned to your mining claim location notices filed in this office on October 19, 1979.

Serial Number	Name of Claim
A MC 84653 thru 84662	4 K I thru 4 K X
A MC 84663	Elva-K II
A MC 84664	Elva-K I
A MC 84665	Patrick
A MC 84666R	Rhonda-Veronica
A MC 84667	Kayleen
A MC 84668	Cari
A MC 84669	Cathey
A MC 84670	Liz
A MC 84671	Judie
A MC 84672	Rachel
A MC 84673	Jackie
A MC 84674	Jody
A MC 84675	Addie
A MC 84676	Cori
A MC 84677	Cindy
A MC 84678	Leona
A MC 84679	Sandy
A MC 84680	Julia
A MC 84681	2 Sarahs

Please refer to the claim names and the serial numbers in any future correspondence.

The regulations in 43 CFR 3833.1-2, copy enclosed, require that each location notice must have a reference to county recording information by book (docket) and page or other identification number of the notice or certificate and, if amended, of the last recorded amendment. Please furnish this information for the above claims so that your filings will be complete.

Serial No. 84666 PL
Case Type PL
CLAIM Name Rhonda Veronica
claimit MER
Twp Range 14 15-2N 36W
Sec 25
10/14/80

Serial No. 84666
Case Type PL
CLAIM Name Rhonda Veronica
claimit MER
Twp Range 14 15-5N 36W
Sec 25
36 5W 25

B.L.M. RECEIVED
DEC 7 1981
10:00 A.M.
PHOENIX, ARIZONA

FEB 09 1979

10:00 A.M.
PHOENIX, ARIZONA

2/9/79

I am the owner of these list of Claims

Collector Group of Claims
Claim No on the map

- " " 1. EVA K
- 2 PHOTO
- 3 Vivian
- 4 Woods H
- 5 A Square

T&R Land and Mining Co
by
John P. Truffa
4422 N 18th Pl
Phoenix Ariz. 85016

MAP FILED IN A MC 34122

NOTICE!!

These documents have been scanned!

Do not place un-scanned documents beneath this notice!

Do not remove this notice from this file!

GPO Jacket No. 560-102
Print Order 61549
Rise Business Services, LLC
Job=AZ15 9/23/2019



Box Number= AZ15272



Claim Begin-End: AMC034122-AMC034126

6 Location Notices-Amendments and Supporting Documents



AZ15272-6 AMC031512-AMC034315

I do hereby certify that the within instrument was filed and recorded at the request of Homer D. Harmon on Feb 17 A.D. 1965 at 10:10 o'clock 10 M. Book 351 Official Records

Page 278 Records of Yavapai County, Arizona.

WITNESS my hand and official seal the day and year first above written.

RECEIVED

FRANK C. BAUER, County Recorder.

A MC 34122

By Paul G. Thridge Deputy

INDEXED & FILED IN A MC 34122

FEB 09 1979

Notice of Mining Location
LODE CLAIM

C. Tolson
M. J. ...
...

10:00 A.M.
TO ALL WHOM IT MAY CONCERN:

This Mining Claim, the name of which is the EVA K. Mining Claim, situate on land belonging to the United States of America, and in which there are valuable mineral deposits, was entered upon and located for the purpose of exploration and purchase by HOMER D. HARMON

a citizen of the United States
(Locator must insert either "A Citizen of the United States," or "Who has declared his intention to become a Citizen of the United States.")

the undersigned, on the 15th day of February, 1965.

The length of this claim is 1500 feet and 1 claim 260 feet in a southeasterly direction and 1240 feet in a northwesterly direction from the center of the discovery shaft, at which this notice is posted, lengthwise of the claim together with 300 feet in width of the surface grounds, on each side of the center of said claim. The general course of the lode deposit and premises is from the northwest to the southeast.

The claim is situated and located in the HASSAYAMPA Mining District, in Yavapai county, in the State of Arizona, about two miles in a northerly direction from the Climax Mine. This claim joins the claim known as "Pluto" on the southeast end.

The surface boundaries of the claim are marked upon the ground as follows:
Beginning at wooden post
at a point in a southeasterly direction 240 feet from the discovery shaft (at which this notice is posted), being in the center of the southeast end line of said claim; thence 300 feet to a wooden post, being the southwest corner of said claim; thence 1500 feet to a wooden post being at the northwest corner of said claim; thence 300 feet to a wooden post at the center of the northwest end of this claim; thence 300 feet to a wooden post being at the northeast corner of said claim; thence 1500 feet to a wooden post at the southeast corner of said claim; thence 300 feet to the place of beginning.

Dated and posted on the ground this 15th day of February, 1965

Homer D. Harmon

Homer D. Harmon

Witness

BOOK 351 PAGE 278

Locator(s)

STATE OF ARIZONA }
COUNTY OF _____ } ss.

I hereby certify that the within instrument was filed and recorded at request of _____

Witness my hand and official seal the day and year aforesaid.

County Recorder.

By _____ Deputy Recorder.

on _____ at _____ M., Docket _____

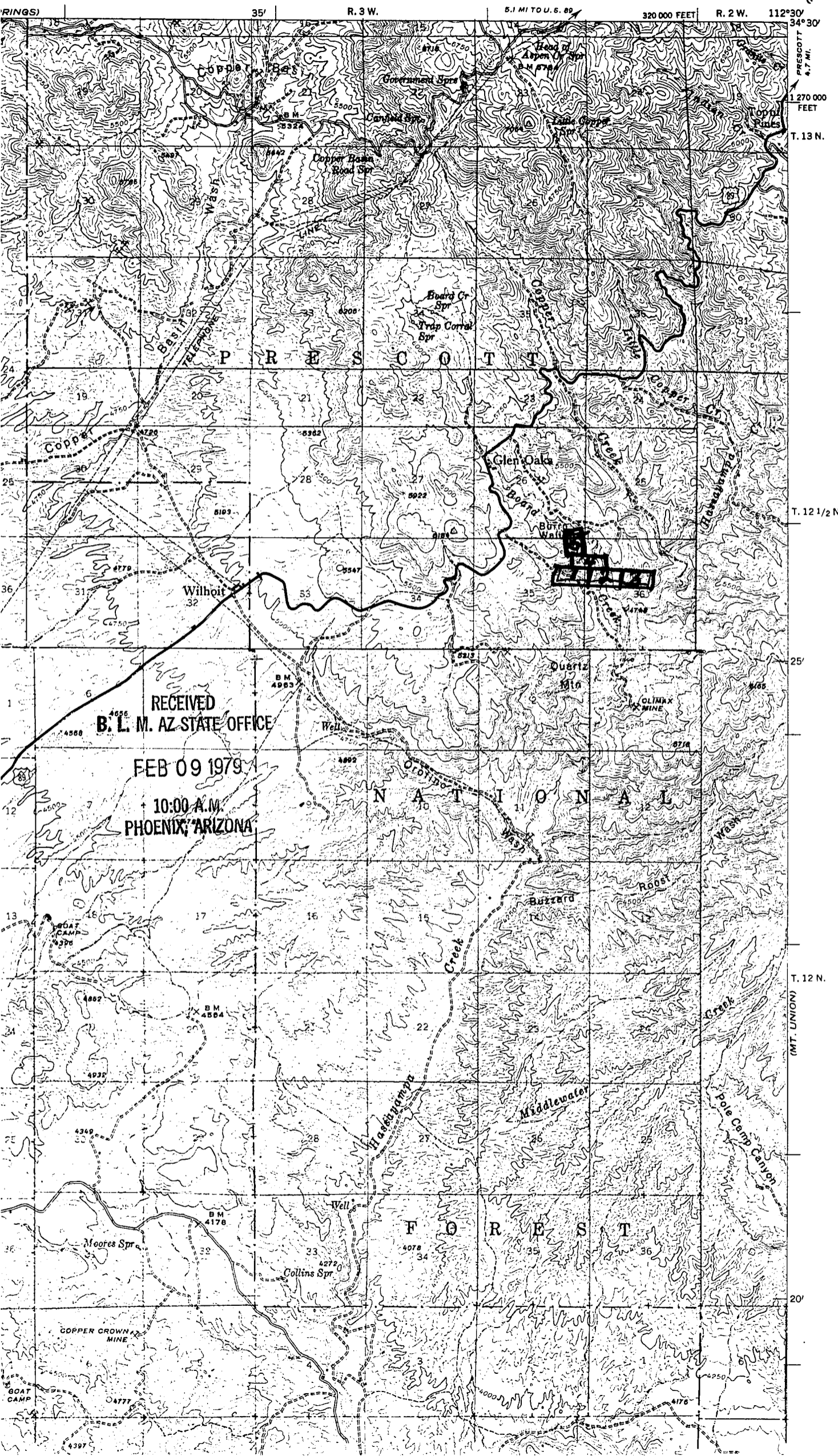
Fee \$1.00

Indexed	Photostat Compared	Blotted

MAP FILED IN A MC 34122

(PRESCOTT)

28143
A MC 34122



RECEIVED
B. L. M. AZ STATE OFFICE
FEB 09 1979
10:00 A.M.
PHOENIX, ARIZONA

MAP FILED IN A MC 34122

COTOCTON

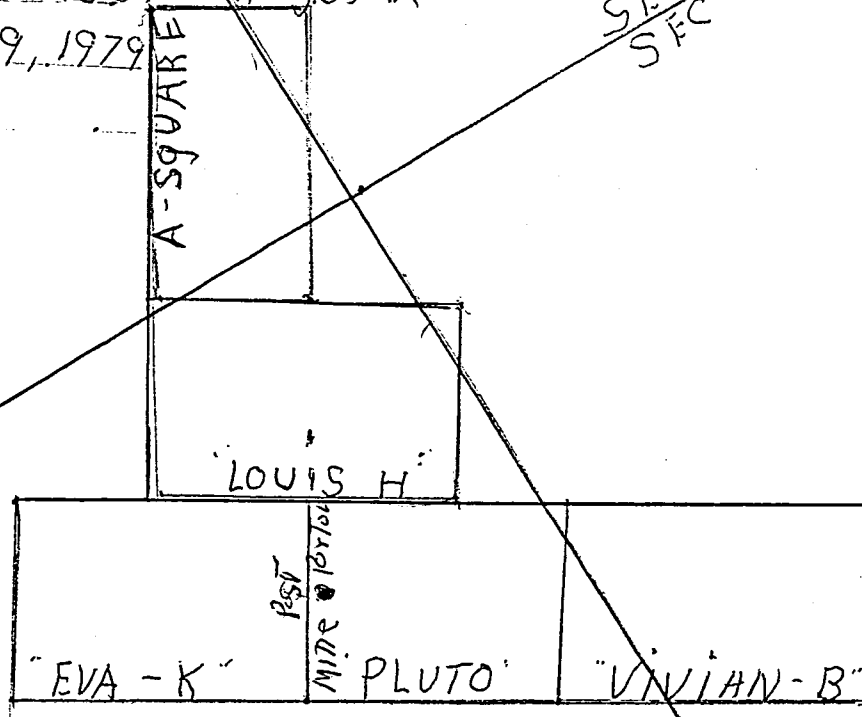
Location Notices Posted Oct 8, 1956

Recorded Feb 23 1966 Yavapai Co. Recorder

Prescott AZ 86301 Book 351 Pages 277 thru 281

Assigned BLM Serial No. Feb 9, 1979


AMC 34122 Thru AMC 34126



~~SEC 25
SEC 36~~

RECEIVED
D.L.M. AZ STATE OFFICE
JUN 10 1992
7:00 A.M.
PHOENIX, ARIZONA

~~SEC 35
SEC 36~~



1933

I do hereby certify that the within instrument was filed and recorded at the request of Homer D. Harmon on Feb 17 A.D., 1965 at 10:10 o'clock 2 M. Book 351 Official Records Page 280 Records of Yavapai County, Arizona.

WITNESS my hand and official seal the day and year first above written.

FRANK O. BAUER, County Recorder.

By Paul E. Stulze, Deputy

A MC 34123

INDEXED

RECEIVED
B. LEW AZ STATE OFFICE

FEB 09 1979

Notice of Mining Location LODE CLAIM

TO ALL WHOM IT MAY CONCERN:

This Mining Claim, the name of which is the PLUTO

Mining Claim, situate on land belonging to the United States of America, and in which there are valuable mineral deposits, was entered upon and located for the purpose of exploration and purchase by

HOMER D. HARMON

a citizen of the United States

(Locator must insert either "A Citizen of the United States," or "Who has declared his intention to become a Citizen of the United States.")

the undersigned, on the 15th day of February, 1965

The length of this claim is 1500 feet and I claim 240 feet in a northwesterly direction and 1260 feet in a southeasterly direction from

the center of the discovery shaft, at which this notice is posted, lengthwise of the claim together with 300 feet in width of the surface grounds, on each side of the center of said

claim. The general course of the lode deposit and premises is from the Northwest to the Southeast

The claim is situated and located in the HASSAYAMPA Mining District, in

Yavapai county, in the State of Arizona, about two miles in a northerly direction from the Climax Mine. This

claim joins the claim known as "Eva K." on the northwest end and

joins the claim known as the "Vivian B." at the Southeast end

(overlapping slightly).

The surface boundaries of the claim are marked upon the ground as follows:

Beginning at a wooden post

at a point in a northwesterly direction 240 feet from the discovery shaft (at which this notice is posted), being in the center of the northwest

end line of said claim; thence 300 feet to a wooden post

, being the Northeast corner of said claim;

thence 1500 feet to a wooden post being at the

southeast corner of said claim; thence 300 feet

to a wooden post at the center of the southeast end of this claim;

thence 300 feet to a wooden post being at the

southwest corner of said claim; thence 1500 feet

to a wooden post at the northwest corner of said claim;

thence 300 feet to the place of beginning.

Dated and posted on the ground this 15th day of February, 1965

Paul E. Stulze

Homer D. Harmon

Witness

Locator(s)

BOOK 351 PAGE 280

STATE OF ARIZONA }
COUNTY OF } ss.

I hereby certify that the within instrument was filed and recorded at request of

Witness my hand and official seal the day and year aforesaid.

County Recorder.

By Deputy Recorder.

on at

MAP FILED IN A MC 34122

1934

STATE OF ARIZONA, County of Yavapai—ss.

I do hereby certify that the within instrument was filed and recorded at the request of Homer D. Harmon on Feb 17 A.D., 1965 at 10:10 o'clock 2 M. Book 351 Official Records

Page 281, Records of Yavapai County, Arizona.

WITNESS my hand and official seal the day and year first above written

By Frank C. Bauer, County Recorder.

By Paul Ethelge, Deputy

A MC 34124

INDEXED RECEIVED B. L. M. AZ STATE OFFICE

FEB 09 1979

Notice of Mining Location

LODE CLAIM

10:00 A.M. PHOENIX, ARIZONA

TO ALL WHOM IT MAY CONCERN:

VIVIAN B.

This Mining Claim, the name of which is the _____ Mining Claim, situate on lands belonging to the United States of America, and in which there are valuable mineral deposits, was entered upon and located for the purpose of exploration and purchase by _____

HOMER D. HARMON

a citizen of the United States

(Locator must insert either "a citizen of the United States" or "who has declared his intention of becoming a citizen of the United States.")

the undersigned, on the 15th day of February, 1965

The length of this claim is 1500 feet,

and I claim 500 feet,

in a northwesterly direction and 1000

feet in a southeasterly direction from the center of the discovery shaft, at which this notice is posted, lengthwise of the claim, together with 300 feet in width of the surface grounds, on each side of the center of said claim. The general course of the lode deposit and premises is from the

northwesterly to the southeasterly

The claim is situated and located in the HASSAYAMPA Mining District, in Yavapai County, in the State of Arizona, about one and one-half miles in a northerly direction from the Climax Mine.

This claim joins the claim known as "Pluto" on the Northwest end (slightly overlapping)

The surface boundaries of the claim are marked upon the ground as follows: Beginning at a wooden post

at a point in a northwesterly direction 500 feet from

the discovery shaft (at which this notice is posted), being in the center of the northwest end line of said claim; thence 300 feet to a wooden

post, being the northeast corner of said claim; thence 1500 feet to a wooden post, being at the

southeast corner of said claim; thence 300 feet to a wooden post at the center of the southeast end of said claim;

thence 300 feet to a wooden post being at the southwest corner of said claim; thence 1500 feet

to a wooden post at the northwest corner of said claim; thence 300 feet to the place of beginning.

Dated and posted on the grounds this 15th day of February, 1965.

Homer D. Harmon, Witness Homer D. Harmon

BOOK 351 PAGE 281

MAP FILED IN A MC 34122

I do hereby certify that the within instrument was filed and recorded at the request of Homer D. Harmon on Feb 17 A.D., 1965 at 10:10 o'clock 2 M. Book 351 Official Records

Page 279 Records of Yavapai County, Arizona.

WITNESS my hand and official seal the day and year first above written.

FRANK C. BAUER, County Recorder.

By Paul Ethelge Deputy

A MC

34125

INDEXED B. L. PAGE STATE OFFICE

FEB 09 1979

Notice of Mining Location

LODE CLAIM

TO ALL WHOM IT MAY CONCERN:

10:00 A.M. PHOENIX, ARIZONA

LOIS H.

This Mining Claim, the name of which is the.....

Mining Claim, situate on land belonging to the United States of America, and in which there are valuable mineral deposits, was entered upon and located for the purpose of exploration and purchase by

HOMER D. HARMON

a citizen of the United States

(Locator must insert either "A Citizen of the United States," or "Who has declared his intention to become a Citizen of the United States.")

the undersigned, on the 15th day of February, 1965

The length of this claim is 1500 feet and I claim 100 feet in a northwesterly direction and 1400 feet in a southeasterly direction from

the center of the discovery shaft, at which this notice is posted, lengthwise of the claim together with 300 feet in width of the surface grounds, on each side of the center of said

claim. The general course of the lode deposit and premises is from the northwest to the southeast

The claim is situated and located in the HASSAYAMPA Mining District, in Yavapai county, in the State of Arizona, about two miles

in a northerly direction from the Climax Mine. This claim joins the claims known as the "Pluto" and "Eva N." on the westerly side

The surface boundaries of the claim are marked upon the ground as follows:

Beginning at a wooden post

at a point in a northwesterly direction 100 feet from the discovery shaft (at which this notice is posted), being in the center of the northwest

end line of said claim; thence 300 feet to a wooden post, being the northeast corner of said claim;

thence 1500 feet to a wooden post being at the southeast corner of said claim; thence 300 feet

to a wooden post at the center of the southeast end of this claim; thence 300 feet to a wooden post being at the

southwest corner of said claim; thence 1500 feet to a wooden post at the northwest corner of said claim;

thence 300 feet to the place of beginning.

Dated and posted on the ground this 15th day of February, 1965.

Helen J. Evans

Homer D. Harmon

Witness

BOOK 351 PAGE 279

Locator(s)

STATE OF ARIZONA } ss.
COUNTY OF _____ }

I hereby certify that the within instrument was filed and recorded at request of.....

on at

Witness my hand and official seal the day and year aforesaid.

County Recorder.

By Deputy Recorder.

MAP FILED IN A MC 34122

1930

I do hereby certify that the within instrument was filed and recorded at the request of Homer D. Harmon on Feb 17 A.D., 1965 at 10:10 o'clock a M. Book 351 Official Records Page 277 Records of Yavapai County, Arizona.

WITNESS my hand and official seal the day and year first above written.

FRANK C. BAUER, County Recorder.

By Evelyn D. zero Deputy

AMC 34126

INDEXED PAGED B. L. M. AZ STATE OFFICERATED

FEB 09 1965

Notice of Mining Location
LODE CLAIM

TO ALL WHOM IT MAY CONCERN:

This Mining Claim, the name of which is the A SQUARE

Mining Claim, situate on land belonging to the United States of America, and in which there are valuable mineral deposits, was entered upon and located for the purpose of exploration and purchase by HOMER D. HARMON

a citizen of the United States

(Locator must insert either "A Citizen of the United States," or "Who has declared his intention to become a Citizen of the United States.")

the undersigned, on the 15th day of February, 1965

The length of this claim is 1500 feet and 1 claim 300 feet in a southerly direction and 1200 feet in a northerly direction from the center of the discovery shaft, at which this notice is posted, lengthwise of the claim together with 300 feet in width of the surface grounds, on each side of the center of said claim. The general course of the lode deposit and premises is from the North to the South

The claim is situated and located in the HASSAYAMPA Mining District, in Yavapai county, in the State of Arizona, about two miles in a northerly direction from the Climax Mine. This claim slightly overlaps the claim known as the "Lois H." at the south end

The surface boundaries of the claim are marked upon the ground as follows:

Beginning at a stone monument at a point in a southerly direction 300 feet from the discovery shaft (at which this notice is posted), being in the center of the south end line of said claim; thence 300 feet to a wooden post, being the southwest corner of said claim; thence 1500 feet to a wooden post being at the northwest corner of said claim; thence 300 feet to a wooden post at the center of the North end of this claim; thence 300 feet to a wooden post being at the Northeast corner of said claim; thence 1500 feet to a wooden post at the southeast corner of said claim; thence 300 feet to the place of beginning.

Dated and posted on the ground this 15th day of February, 1965

Homer D. Harmon

Homer D. Harmon

Witness BOOK 351 PAGE 277

Locator(s)

STATE OF ARIZONA }
COUNTY OF _____ } ss.

I hereby certify that the within instrument was filed and recorded at request of _____

Witness my hand and official seal the day and year aforesaid.

County Recorder.

By _____ Deputy Recorder.

on _____ at _____

MAP FILED IN A MC 34126